

Appendix D:
November 2018 Public Meeting Summary



PUBLIC MEETING SUMMARY

CANE RIVER BRIDGE CHURCH STREET ROUTE LA 1-X

STATE PROJECT NO. H.001271
FEDERAL PROJECT NO. H001271
NATCHITOCHE PARISH, LA

PREPARED BY:
C.H. FENSTERMAKER & ASSOCIATES, L.L.C.

PUBLIC MEETING

NOVEMBER 1, 2018, 4:00PM TO 7:00PM
NATCHITOCHE EVENTS CENTER
750 2ND STREET NATCHITOCHE, LA 71457



PUBLIC MEETING SUMMARY

A second public meeting was held on November 1, 2018 for the Cane River Bridge Church Street Route LA 1-X project. The meeting was held as an informal open house format with multiple stations for participants to visit with project team members.

MEETING OBJECTIVES

The objective of the public meeting was to provide updated information to the public and seek input from individuals and community organizations regarding potential impacts associated with the proposed replacement of the Cane River Bridge at Church Street located in Natchitoches Parish, Louisiana.

MEETING ADVERTISEMENT

The public meeting was advertised in several ways. Property owners within the project vicinity, citizens who responded to the Solicitation of Views, and citizens who offered comments at the first public meeting were mailed a meeting notice on September 27, 2018. Notices of the meeting were advertised in The Natchitoches Times and the Natchitoches Parish Journal on Thursday, October 18, 2018 and Thursday, October 25, 2018. Agencies and stakeholders were emailed on September 26, 2018 and mailed a notice on September 27, 2018. Press releases were posted on the LADOTD project website on October 23, 2018. Various newspapers and news stations also advertised the public meeting. Copies of the advertisements are included in the Appendix.

MEETING FORMAT

The meeting followed an informal open house format. Five (5) Stations were organized around the meeting facility and are described below:

- **Welcome and Sign-In.** Meeting attendees were asked to provide their contact information. They also received a project handout describing the project and the project history, figures showing the proposed improvements, an overview of the open house format, and a comment form. Copies of the meeting handouts are included in the Appendix.
- **Presentation.** Meeting attendees were able to watch a 30-minute presentation to familiarize themselves about the project history, the development of various alternatives, the current proposed alternatives, the preliminary environmental impacts, and the project timeline. The presentation played on a continuous loop. A copy of the presentation is included in the Appendix.
- **Exhibits.** Meeting attendees were able to visit with project team members to ask questions and to view the bridge alternatives, typical sections, detour layouts, vibration monitoring, cultural resources, and noise exhibits. Copies of the exhibits are included in the Appendix.
- **Right of Way Information.** Property owners in attendance had the opportunity to speak with a team member to discuss the LADOTD's acquisition of right of way and relocation assistance program.
- **Comments.** Meeting attendees were able to fill out comment forms or record a verbal comment on the voice recorder provided at the station.

MEETING SUMMARY

The meeting was attended by thirty-eight (38) citizens, twenty-one (21) governmental or elected officials, sixteen (16) agency representatives, two (2) media personnel, and five (5) project team members.

Public Comments

Comment forms were handed out to each attendee when signing into the meeting. During the open house format meeting, attendees were able to turn in a completed written comment form or record a verbal comment on a voice recorder coordinated by one of the project team members. Attendees and persons who received invitations were also able to provide comments via email or mail. Comments were received through November 12, 2018. The public meeting comment summary table is included in the Appendix and a summary of responses received are below.

Comment Summary

Eleven (11) written comments were received at the public meeting held on November 1, 2018. Four (4) comments were received following the public meeting through the end of the comment period on November 12, 2018. A summary of the comments received through the public comment period is included in the Appendix.

LIST OF APPENDICES

- Appendix 1: Public Meeting Advertisements
- Appendix 2: Property Owner Meeting Notices
- Appendix 3: Agency Meeting Notices
- Appendix 4: Meeting Sign-In Sheets
- Appendix 5: Meeting Handout
- Appendix 6: Comment Form
- Appendix 7: PowerPoint Presentation (PDF)
- Appendix 8: Display Boards
- Appendix 9: Exhibits
- Appendix 10: Public Meeting Comment Summary

Appendix 1: Public Meeting Advertisements

OPEN HOUSE PUBLIC MEETING #2

**CANE RIVER BRIDGE CHURCH STREET ROUTE LA 1-X
STATE PROJECT NO. H.001271
FEDERAL PROJECT NO. H001271
NATCHITOCHE PARISH**

The Louisiana Department and Transportation and Development (DOTD) in conjunction with the Federal Highway Administration (FHWA) is conducting a public meeting for the proposed replacement of Cane River Bridge on Church Street Route LA 1-X located in Natchitoches Parish, Louisiana. The purpose of the public meeting is to provide information to the public and to obtain input on the proposed project.

The meeting will follow an open house format. There will be a continuous multi-media presentation about the project. Additional project exhibits will be available for viewing. Representatives from DOTD and its consultants will be at the open house to answer questions and discuss issues related to the project. Comments and suggestions will be invited from all interested parties to help ensure that the study team addressed the full range of environmental issues during the Environmental Assessment process. Verbal comments can be recorded and written statements can be submitted at the meeting. Written statements can also be mailed to the address shown below, postmarked no later than November 12, 2018 to be included in the meeting transcript. The public meeting has been scheduled as follows:

**Thursday, November 1, 2018
4:00 PM – 7:00 pm
Natchitoches Events Center, McCullen Hall B
750 2nd Street
Natchitoches, LA 71457**

Should you require special assistance due to a disability in order to participate in this public meeting, please contact DOTD Environmental Section by telephone at (225) 242-4508, or at the address below, at least five (5) working days prior to the public meeting date.

**Louisiana Department of Transportation & Development
Environmental Engineer Administrator, Section 28
P.O. Box 94245
Baton Rouge, LA 70804-9245**

AFFIDAVIT OF PUBLICATION

STATE OF LOUISIANA

Parish of Natchitoches

Before me, a Notary Public, personally came and appeared Vickie Feazell

who, being duly sworn, did depose and say that she/he is Bookkeeper of

The Natchitoches Times, a newspaper of general circulation published within the Parish of Natchitoches,

And that **Open House Public Meeting #2 – Cane River Bridge Church Street Route La 1-X State Project No. H.001271, Federal Project No. H001271 Natchitoches Parish**

as per copy attached hereto, was published in said newspaper in the issues of 10/18/18 & 11/1/18

OPEN HOUSE PUBLIC MEETING #2

**CANE RIVER BRIDGE CHURCH STREET ROUTE LA 1-X
STATE PROJECT NO. H.001271
FEDERAL PROJECT NO. H001271
NATCHITOCHE PARISH**

The Louisiana Department and Transportation and Development (DOTD) in conjunction with the Federal Highway Administration (FHWA) is conducting a public meeting for the proposed replacement of Cane River Bridge on Church Street Route LA 1-X located in Natchitoches Parish, Louisiana. The purpose of the public meeting is to provide information to the public and to obtain input on the proposed project.

The meeting will follow an open house format. There will be a continuous multi-media presentation about the project. Additional project exhibits will be available for viewing. Representatives from DOTD and its consultants will be at the open house to answer questions and discuss issues related to the project. Comments and suggestions will be invited from all interested parties to help ensure that the study team addressed the full range of environmental issues during the Environmental Assessment process. Verbal comments can be recorded and written statements can be submitted at the meeting. Written statements can also be mailed to the address shown below, postmarked no later than November 12, 2018 to be included in the meeting transcript. The public meeting has been scheduled as follows:

Thursday, November 1, 2018
4:00 PM – 7:00 pm
Natchitoches Events Center, McCullen Hall B
750 2nd Street
Natchitoches, LA 71457

Should you require special assistance due to a disability in order to participate in this public meeting, please contact DOTD Environmental Section by telephone at (225) 242-4508, or at the address below, at least five (5) working days prior to the public meeting date.

Louisiana Department of Transportation & Development
Environmental Engineer Administrator, Section 28
P.O. Box 94245
Baton Rouge, LA 70804-9245

(S) Vickie Feazell

, 2018.

Tammy E. Raynes
Notary Public

Tammy E. Raynes
#035617

STATEMENT OF PUBLICATION

That the attached PAID EDITORIAL (Aditorial/Feature/Job/Notice) was published on the Natchitoches Parish Journal, an online publication, between October 1, 2018 and October 31, 2018. The attached clipping is a true and correct copy of said PAID EDITORIAL published

A handwritten signature in blue ink, appearing to read "Bill Van", written over a horizontal line.

Natchitoches Parish Journal
Representivave Signature

HOME / JOIN / JOBS / MAGNOLIA MINUTE / MARKETPLACE / CONTACT / ABOUT

OPEN HOUSE PUBLIC MEETING – CANE RIVER BRIDGE CHURCH STREET ROUTE LA 1-X

OCTOBER 25, 2018 / EDIT



OPEN HOUSE PUBLIC MEETING #2

STATE PROJECT NO. H.001271
FEDERAL PROJECT NO. H001271

NATCHITOCHE PARISH

SEARCH

Aloys Duty and Dr. Jame...

00:00 01:36

Natchitoches Parish Jou...

00:00 01:15

Dickey's BBQ Pit - Natchi...

00:00 01:00

The Louisiana Department of Transportation and Development (DOTD) in conjunction with the Federal Highway Administration (FHWA) is conducting a public meeting for the proposed replacement of Cane River Bridge on Church Street Route LA 1-X located in Natchitoches Parish, Louisiana. The purpose of the public meeting is to provide information to the public and to obtain input on the proposed project.

The meeting will follow an open house format. There will be a continuous multi-media presentation about the project. Additional project exhibits will be available for viewing. Representatives from DOTD and its consultants will be at the open house to answer questions and discuss issues related to the project. Comments and suggestions will be invited from all interested parties to help ensure that the study team addressed the full range of environmental issues during the Environmental Assessment process. Verbal comments can be recorded and written statements can be submitted at the meeting. Written statements can also be mailed to the address shown below, postmarked no later than November 12, 2018 to be included in the meeting transcript. The public meeting has been scheduled as follows:

Thursday, November 1, 2018
4:00 PM – 7:00 pm
Natchitoches Events Center, McCullen Hall B
750 2nd Street
Natchitoches, LA 71457

Should you require special assistance due to a disability in order to participate in this public meeting, please contact DOTD Environmental Section by telephone at (225) 242-4508, or at the address below, at least five (5) working days prior to the public meeting date.

Louisiana Department of Transportation & Development




















Insurance and Financial Services
318-357-9403



Nettles Brown CLU, ChFC, LTCP

Lee Ann Lane CLTC

RECENT COMMENTS

-  Victor Laslow on Election Results: Natchitoches...
-  NPJ on Election Results: Natchitoches...
-  David on Election Results: Natchitoches...
-  NPJ on Election Results: Natchitoches...
-  Matt on Election Results: Natchitoches...
-  Matt on Election Results: Natchitoches...
-  Matt on Election Results: Natchitoches...
-  Lorinda Harper on 2018 Natchitoches Tribe of Lou...
-  Chief Dr. Danette M... on 2018 Natchitoches Tribe of Lou...
-  Matt on Multiple Tornadoes Touch Down i...
-  NPJ on 2018 Classic on the Cane - 30...
-  Dj on 2018 Classic on the Cane - 30...
-  Citizen One Dot One on 2018 Classic on the Cane - 30...
-  Rich on DOTD holds public meeting to d...
-  Jason G. on 2018 Witch Way to Main Street...

RECENT POSTS

- Election Results: Natchitoches Parish
- The Storm's End, The Work's Beginning
- St. John's the Baptist Catholic Church Mini-Fair is Big Success
- Double Header and Double Victories for the Demons!
- St. Mary's Celebrates All Saints Day

ARCHIVES

- November 2018
- October 2018
- September 2018

Set up your Appointment today!



(318) 352-1108 CALL TODAY!



Moshood Olatinwo M.D.

617 Bienville Street Suite A Natchitoches, LA 71457

1633 Marvel Street Coushatta, LA 71019

www.summitobgynofnatchitoches.net

*Not accepting Adult GYN Medicaid at this time



Barbara McCoy, WHNP

Share this:



← Four Students to represent LSMSA at All-State Music Conference

Obituary: Kenneth "Evans" McIntyre, Jr. →

One thought on "OPEN HOUSE PUBLIC MEETING – CANE RIVER BRIDGE CHURCH STREET ROUTE LA 1-X"



Matt

OCTOBER 25, 2018 AT 6:20 AM

i say they use a lot of dynamite and no public warning...the city is good at that and then hire local contractor to clean up and rebuild the bridge since the economy is horrible in town.

REPLY EDIT

Leave a Reply

- August 2018
- July 2018
- June 2018
- May 2018
- April 2018
- March 2018
- February 2018
- January 2018
- December 2017
- November 2017
- October 2017
- September 2017
- August 2017
- July 2017
- June 2017
- May 2017
- April 2017
- March 2017
- February 2017
- January 2017
- December 2016
- November 2016
- October 2016
- September 2016
- August 2016
- July 2016
- June 2016
- May 2016
- April 2016
- March 2016
- February 2016
- January 2016
- December 2015
- November 2015
- October 2015
- September 2015
- August 2015
- July 2015
- June 2015
- May 2015
- April 2015
- March 2015

STATEMENT OF PUBLICATION

That the attached PAID EDITORIAL (Aditorial/Feature/Job/Notice) was published on the Natchitoches Parish Journal, an online publication, between October 1, 2018 and October 31, 2018. The attached clipping is a true and correct copy of said PAID EDITORIAL published

A handwritten signature in blue ink that reads "Bill Van". The signature is written in a cursive style with a long horizontal stroke at the end.

Natchitoches Parish Journal
Representivave Signature

HOME / JOIN / JOBS / MAGNOLIA MINUTE / MARKETPLACE / CONTACT / ABOUT

OPEN HOUSE PUBLIC MEETING – CANE RIVER BRIDGE CHURCH STREET ROUTE LA 1-X

OCTOBER 18, 2018 / EDIT



OPEN HOUSE PUBLIC MEETING #2

STATE PROJECT NO. H.001271
FEDERAL PROJECT NO. H001271

NATCHITOCHE PARISH

SEARCH

Aloys Duty and Dr. Jame...

00:00 01:36

Natchitoches Parish Jou...

00:00 01:15

Dickey's BBQ Pit - Natchi...

00:00 01:00

The Louisiana Department and Transportation and Development (DOTD) in conjunction with the Federal Highway Administration (FHWA) is conducting a public meeting for the proposed replacement of Cane River Bridge on Church Street Route LA 1-X located in Natchitoches Parish, Louisiana. The purpose of the public meeting is to provide information to the public and to obtain input on the proposed project.

The meeting will follow an open house format. There will be a continuous multi-media presentation about the project. Additional project exhibits will be available for viewing. Representatives from DOTD and its consultants will be at the open house to answer questions and discuss issues related to the project. Comments and suggestions will be invited from all interested parties to help ensure that the study team addressed the full range of environmental issues during the Environmental Assessment process. Verbal comments can be recorded and written statements can be submitted at the meeting. Written statements can also be mailed to the address shown below, postmarked no later than November 12, 2018 to be included in the meeting transcript. The public meeting has been scheduled as follows:

Thursday, November 1, 2018
4:00 PM – 7:00 pm
Natchitoches Events Center, McCullen Hall B
750 2nd Street
Natchitoches, LA 71457

Should you require special assistance due to a disability in order to participate in this public meeting, please contact DOTD Environmental Section by telephone at (225) 242-4508, or at the address below, at least five (5) working days prior to the public meeting date.

Louisiana Department of Transportation & Development
















Share this:



← Lakeview FFA Chapter beautifies downtown Campti

Some Fond Memories of an Old Library Building and Some of the Books Therein →

RECENT COMMENTS

-  Victor Laslow on Election Results: Natchitoches...
-  NPJ on Election Results: Natchitoches...
-  David on Election Results: Natchitoches...
-  NPJ on Election Results: Natchitoches...
-  Matt on Election Results: Natchitoches...
-  Matt on Election Results: Natchitoches...
-  Matt on Election Results: Natchitoches...
-  Lorinda Harper on 2018 Natchitoches Tribe of Lou...
-  Chief Dr. Danette M... on 2018 Natchitoches Tribe of Lou...
-  Matt on Multiple Tornadoes Touch Down i...
-  NPJ on 2018 Classic on the Cane - 30...
-  Dj on 2018 Classic on the Cane - 30...
-  Citizen One Dot One on 2018 Classic on the Cane - 30...
-  Rich on DOTD holds public meeting to d...
-  Jason G. on 2018 Witch Way to Main Street...

RECENT POSTS

- Election Results: Natchitoches Parish
- The Storm's End, The Work's Beginning
- St. John's the Baptist Catholic Church Mini-Fair is Big Success
- Double Header and Double Victories for the Demons!
- St. Mary's Celebrates All Saints Day

ARCHIVES

- November 2018
- October 2018
- September 2018

4 thoughts on “OPEN HOUSE PUBLIC MEETING – CANE RIVER BRIDGE CHURCH STREET ROUTE LA 1-X”

- August 2018
- July 2018
- June 2018
- May 2018
- April 2018
- March 2018
- February 2018
- January 2018
- December 2017
- November 2017
- October 2017
- September 2017
- August 2017
- July 2017
- June 2017
- May 2017
- April 2017
- March 2017
- February 2017
- January 2017
- December 2016
- November 2016
- October 2016
- September 2016
- August 2016
- July 2016
- June 2016
- May 2016
- April 2016
- March 2016
- February 2016
- January 2016
- December 2015
- November 2015
- October 2015
- September 2015
- August 2015
- July 2015
- June 2015
- May 2015
- April 2015
- March 2015



Lady Jade

OCTOBER 18, 2018 AT 12:08 PM

Why? Is there a problem with the bridge? Will they replace it? Do they have any idea what chaos it would cause if all traffic had to use the Kyser Bridge?

EDIT



Matt

OCTOBER 18, 2018 AT 2:06 PM

they will have a ferry set up to help people cross,just drive your car onto the ferry and go to other side.

EDIT



Lady Jade

OCTOBER 19, 2018 AT 9:13 AM

A ferry to cross less than 100 yards of water... That just made me laugh 😊

EDIT



Matt

OCTOBER 18, 2018 AT 11:51 AM

blow it up !! and divide the city into two sections,it will be survival of the fittest.poor vs rich,weak vs strong.

EDIT



NATCHITOCHEES PARISH JOURNAL

News, Sports and Information for Natchitoches Parish

Natchitoches Parish Journal

@NPJNatLa

Home

Posts

Groups

Reviews

Videos

Photos

About

Community

Join My List

Info and Ads

Create a Page

Liked Following Share ...

Sign Up

Send Message

You'll get a notification whenever someone comments on this post. Turn Off Notifications



Natchitoches Parish Journal shared a link.

3 hrs ·



NATCHITOCHESPARISHJOURNAL.COM

OPEN HOUSE PUBLIC MEETING – CANE RIVER BRIDGE
CHURCH STREET ROUTE LA 1-X | Natchitoches Parish...

You and 1 other

2 Shares

4.2 4.2 out of 5 · Based on the opinion of 26 people

Community

See All

Invite your friends to like this Page

12,838 people like this

13,029 people follow this

Randy Pistorius and 2 other friends like this or have checked in

About

See All

(318) 354-4000 Ext 5

Typically replies within a few hours
Send Message

natchitochesparishjournal.com

Media/News Company · Newspaper

Price Range \$

Suggest Edits

DOTD to hold public meeting for Cane River Bridge project in Natchitoches Parish

By **Natchitoches Times** - October 23, 2018



The Louisiana Department and Transportation and Development in conjunction with the Federal Highway Administration (FHWA) is conducting a public meeting for the proposed replacement of Cane River Bridge on Church Street Route LA 1-X located in Natchitoches Parish, Louisiana. The purpose of the public meeting is to provide information to the public and to obtain input on the below proposed project.

Cane River Bridge Church Street Route LA 1-X

State Project No. H.001271

Federal Project No. H001271

Natchitoches Parish, Louisiana

The meeting will follow an open house format. There will be a continuous multi-media presentation about the project. Additional project exhibits will be available for viewing. Representatives from DOTD and its consultants will be at the open house to answer questions and discuss issues related to the project. Comments and suggestions will be invited from all interested parties to help ensure that the study team addressed the full range of environmental issues during the Environmental Assessment process. Meeting information is as follows:

Open House Public Meeting #2

Cane River Bridge, Church Street Route LA 1-X

Thursday, November 1, 2018

4:00 PM – 7:00 PM

Natchitoches Events Center

McCullen Hall B

750 2nd Street

Natchitoches, LA 71457

Verbal comments can be recorded and written statements can be submitted at the meeting. Written statements can also be mailed to the address shown below, postmarked no later than November 12, 2018, to be included in the meeting transcript.

Louisiana Department of Transportation & Development


Environmental Engineer Administrator, Section 28

P.O. Box 94245

Baton Rouge, LA 70804-9245

Should you require special assistance due to a disability in order to participate in this public meeting, please contact DOTD Environmental Section by telephone at (225) 242-4508, or at the address above, at least five (5) working days prior to the public meeting date.

The attached renderings were presented at the first bridge meeting. They depict the options being considered.



DOTD to hold public meeting for Cane River Bridge project in Natchitoches Parish

Tuesday, October 23, 2018 at 10:34:46 AM

DOTD to hold public meeting for Cane River Bridge project in Natchitoches Parish

The Louisiana Department and Transportation and Development in conjunction with the Federal Highway Administration (FHWA) is conducting a public meeting for the proposed replacement of Cane River Bridge on Church Street Route LA 1-X located in Natchitoches Parish, Louisiana. The purpose of the public meeting is to provide information to the public and to obtain input on the below proposed project.

**Cane River Bridge Church Street Route LA 1-X
State Project No. H.001271
Federal Project No. H001271
Natchitoches Parish, Louisiana**

The meeting will follow an open house format. There will be a continuous multi-media presentation about the project. Additional project exhibits will be available for viewing. Representatives from DOTD and its consultants will be at the open house to answer questions and discuss issues related to the project. Comments and suggestions will be invited from all interested parties to help ensure that the study team addressed the full range of environmental issues during the Environmental Assessment process. Meeting information is as follows:

**Open House Public Meeting #2
Cane River Bridge, Church Street Route LA 1-X
Thursday, November 1, 2018
4:00 PM - 7:00 PM
Natchitoches Events Center
McCullen Hall B
750 2nd Street
Natchitoches, LA 71457**

Verbal comments can be recorded and written statements can be submitted at the meeting. Written statements can also be mailed to the address shown below, postmarked no later than November 12, 2018, to be included in the meeting transcript.

**Louisiana Department of Transportation & Development
Environmental Engineer Administrator, Section 28
P.O. Box 94245
Baton Rouge, LA 70804-9245**

Should you require special assistance due to a disability in order to participate in this public meeting, please contact DOTD Environmental Section by telephone at (225) 242-4508, or at the address above, at least five (5) working days prior to the public meeting date.

LA DOTD holding public meeting on Cane River Bridge project

By: John Walton

Posted: Oct 30, 2018 09:30 AM CDT

Updated: Oct 30, 2018 09:32 PM CDT



NATCHITOCHES PARISH, LA - Louisiana DOTD is holding a public meeting for the proposed replacement of Cane River Bridge on Church Street Route LA 1-X located in Natchitoches Parish, Louisiana.

The purpose of the public meeting is to provide information to the public and to obtain input on the below proposed project.

Cane River Bridge Church Street Route LA 1-X
State Project No. H.001271
Federal Project No. H001271
Natchitoches Parish, Louisiana

The meeting will follow an open house format. There will be a continuous multi-media presentation about the project. Additional project exhibits will be available for viewing. Representatives from DOTD and its consultants will be at the open house to answer questions and discuss issues related to the project. Comments and suggestions will be invited from all interested parties to help ensure that the study team addressed the full range of environmental issues during the Environmental Assessment process. Meeting information is as follows:

Open House Public Meeting #2
Cane River Bridge, Church Street Route LA 1-X
Thursday, November 1, 2018
4:00 PM - 7:00 PM
Natchitoches Events Center
McCullen Hall B
750 2nd Street
Natchitoches, LA 71457

Verbal comments can be recorded and written statements can be submitted at the meeting. Written statements can also be mailed to the address shown below, postmarked no later than November 12, 2018, to be included in the meeting transcript.

Louisiana Department of Transportation & Development
Environmental Engineer Administrator, Section 28
P.O. Box 94245
Baton Rouge, LA 70804-9245

Appendix 2: Property Owner Meeting Notices

CANE RIVER BRIDGE PUBLIC MEETING NOTICE

The Louisiana Department of Transportation and Development (DOTD) in conjunction with the Federal Highway Administration (FHWA) is conducting a public meeting in an **open house format** for the proposed replacement of Cane River Bridge at Church Street Route LA 1-X located in Natchitoches Parish, Louisiana. The purpose of the open house is to provide information, and to obtain input on the proposed project. Representatives from DOTD, FHWA, and its consultants will be at the open house to receive comments, answer questions, and discuss issues related to the project. Interested citizens are encouraged to attend!

WHAT: Open House Public Meeting #2
Cane River Bridge Church Street Route LA 1-X

SPN: H.001271
FPN: H001271

WHEN: Thursday, November 1, 2018

WHERE: Natchitoches Events Center
McCullen Hall B
750 2nd Street
Natchitoches, LA 71457

TIME: 4:00 PM to 7:00 PM



For more information relating to the project, please visit: http://wwwapps.dotd.la.gov/administration/public_info/projects/home.aspx?key=114

CANE RIVER BRIDGE PUBLIC MEETING NOTICE

The Louisiana Department of Transportation and Development (DOTD) in conjunction with the Federal Highway Administration (FHWA) is conducting a public meeting in an **open house format** for the proposed replacement of Cane River Bridge at Church Street Route LA 1-X located in Natchitoches Parish, Louisiana. The purpose of the open house is to provide information, and to obtain input on the proposed project. Representatives from DOTD, FHWA, and its consultants will be at the open house to receive comments, answer questions, and discuss issues related to the project. Interested citizens are encouraged to attend!

WHAT: Open House Public Meeting #2
Cane River Bridge Church Street Route LA 1-X

SPN: H.001271
FPN: H001271

WHEN: Thursday, November 1, 2018

WHERE: Natchitoches Events Center
McCullen Hall B
750 2nd Street
Natchitoches, LA 71457

TIME: 4:00 PM to 7:00 PM



For more information relating to the project, please visit: http://wwwapps.dotd.la.gov/administration/public_info/projects/home.aspx?key=114

CANE RIVER BRIDGE PUBLIC MEETING NOTICE

The Louisiana Department of Transportation and Development (DOTD) in conjunction with the Federal Highway Administration (FHWA) is conducting a public meeting in an **open house format** for the proposed replacement of Cane River Bridge at Church Street Route LA 1-X located in Natchitoches Parish, Louisiana. The purpose of the open house is to provide information, and to obtain input on the proposed project. Representatives from DOTD, FHWA, and its consultants will be at the open house to receive comments, answer questions, and discuss issues related to the project. Interested citizens are encouraged to attend!

WHAT: Open House Public Meeting #2
Cane River Bridge Church Street Route LA 1-X

SPN: H.001271
FPN: H001271

WHEN: Thursday, November 1, 2018

WHERE: Natchitoches Events Center
McCullen Hall B
750 2nd Street
Natchitoches, LA 71457

TIME: 4:00 PM to 7:00 PM



For more information relating to the project, please visit: http://wwwapps.dotd.la.gov/administration/public_info/projects/home.aspx?key=114

CANE RIVER BRIDGE PUBLIC MEETING NOTICE

The Louisiana Department of Transportation and Development (DOTD) in conjunction with the Federal Highway Administration (FHWA) is conducting a public meeting in an **open house format** for the proposed replacement of Cane River Bridge at Church Street Route LA 1-X located in Natchitoches Parish, Louisiana. The purpose of the open house is to provide information, and to obtain input on the proposed project. Representatives from DOTD, FHWA, and its consultants will be at the open house to receive comments, answer questions, and discuss issues related to the project. Interested citizens are encouraged to attend!

WHAT: Open House Public Meeting #2
Cane River Bridge Church Street Route LA 1-X

SPN: H.001271
FPN: H001271

WHEN: Thursday, November 1, 2018

WHERE: Natchitoches Events Center
McCullen Hall B
750 2nd Street
Natchitoches, LA 71457

TIME: 4:00 PM to 7:00 PM



For more information relating to the project, please visit: http://wwwapps.dotd.la.gov/administration/public_info/projects/home.aspx?key=114

Fenstermaker

445 North Blvd., Suite 650

Baton Rouge, LA 70802

Fenstermaker

445 North Blvd., Suite 650

Baton Rouge, LA 70802

Should you require special assistance due to a disability in order to participate in this public meeting, please contact DOTD Environmental Section by telephone at 225-242-4508 at least five (5) working days prior to the public meeting date.

Should you require special assistance due to a disability in order to participate in this public meeting, please contact DOTD Environmental Section by telephone at 225-242-4508 at least five (5) working days prior to the public meeting date.

Fenstermaker

445 North Blvd., Suite 650

Baton Rouge, LA 70802

Fenstermaker

445 North Blvd., Suite 650

Baton Rouge, LA 70802

Should you require special assistance due to a disability in order to participate in this public meeting, please contact DOTD Environmental Section by telephone at 225-242-4508 at least five (5) working days prior to the public meeting date.

Should you require special assistance due to a disability in order to participate in this public meeting, please contact DOTD Environmental Section by telephone at 225-242-4508 at least five (5) working days prior to the public meeting date.

City Bank & Trust Co.
PO Box 246
Natchitoches, LA 71457

Brittain Rentals, L.L.C.
919 Parkway Drive
Natchitoches, LA 71457

Immaculate Conception Catholic Church
145 Church Street
Natchitoches, LA 71457

Wood & Buck, LLC
1953 Highway 484
Natchez, LA 71456

Natchitoches St. Denis Properties, L.L.C.
PO Box 756
Natchitoches, LA 71458

Watson Realty Corp. & Murcocrew
PO Box 226
Natchitoches, LA 71457

Mursimco, Inc.
123 St. Denis Street
Natchitoches, LA 71457

Mary Lou Lacaze, Et. Al.
1035 Parkway Drive
Natchitoches, LA 71457

Church Street Inn of LA, L.L.C.
140 Russel Cemetery Road
Natchitoches, LA 71457

Al-Marc Properties, LLC
613 North 5th Street
Monroe, LA 71201

Key-Deblieux Investments
PO Box 2146
Natchitoches, LA 71457

Carrie L. Taylor
600 Monroe Drive
Natchitoches, LA 71457

Larob, L.L.C.
120 Cody Lane
Alexandria, LA 71303

Rose & Johnny Cox
584 Front Street, Suite 106-107
Natchitoches, LA 71457

John H. Self
212 Williams Avenue
Natchitoches, LA 71457

Salim-Beasley, LLC
1901 Texas Street
Natchitoches, LA 71457

Theresa Daniel
9211 Guernsey Lane
Dallas, TX 75220

Leonard C. Abington
584 Front Street, Suite 206
Natchitoches, LA 71457

Janith C. Frederick
758 Front Street
Natchitoches, LA 71457

Charla M. Todtenbier
584 Front Street, Suite 205
Natchitoches, LA 71457

Paul & Cammie Khoury
584 Front Street, Suite 207
Natchitoches, LA 71457

Daniel & Molly Collins
304 University Parkway
Natchitoches, LA 71457

Mary Lou Begnaud
584 Front Street, Suite 301
Natchitoches, LA 71457

Rose M. Cox
584 Front Street, Suite 307
Natchitoches, LA 71457

Peggy & Joseph Rhodes
1940 Williams Avenue
Natchitoches, LA 71457

Charles & Lynn Barr
6121 Fern Avenue, Unit 88
Shreveport, LA 71105

Sandra Dumas & Tedd Dumas Life Insurance Trust
2177 Natchitoches Highway
Many, LA 71449

Central Properties/BMO Harris
16 PO Box 1414
Minneapolis, MN 55480

James & Aimee Fontenot
584 Front Street, Suite 108
Natchitoches, LA 71457

Natchitoches Art Guild
584 Front Street, Suite 102
Natchitoches, LA 71457

Cane Heritage Realty, Inc.
310 Whitfield Drive
Natchitoches, LA 71457

Deblieux & Kelley, INC.
108 Bocage Drive
Houma, LA 70360

Joseph & Richard Robeau
501 Williams Avenue
Natchitoches, LA 71457

Sidney B. Evans, Jr.
100 St. Clair Avenue
Natchitoches, LA 71457

John & Sarah Luster
PO Box 488
Natchitoches, LA 71457

Norma E. Melder
109 Whitfield Drive
Natchitoches, LA 71457

Mona & Marshall Bamburg
270 Layfield Road
Coushatta, LA 71019

James F. Blakely
6403 Vista Butte
San Antonio, TX 78239

Trinity Episcopal Church
533 Second Street
Natchitoches, LA 71457

John B. Guillet
507 Second Street
Natchitoches, LA 71457

Ferguson Ventures, LLC
215 Big Hill Drive
Natchitoches, LA 71457

Michael & Patsy Murphy
455 Second Street
Natchitoches, LA 71457

John J. Vandersypen, Jr.
445 Second Street
Natchitoches, LA 71457

Richard & Denise Thomas
137 Trudeau Street
Natchitoches, LA 71457

Nancy Thomas
131 Trudeau Street
Natchitoches, LA 71457

Larry & Linda Burke
122 South Williams Avenue
Natchitoches, LA 71457

Jerry & Sandra Sharplin
145 Holden Street
Robeline, LA 71469

Carol Mccoy
613 Parkway Drive
Natchitoches, LA 71457

Waelder Properties, LLC & Sklar Industries
2299 Hwy. 485
Robeline, LA 71469

Pierson Realty Corporation
PO Box 2628
Natchitoches, LA 71457

Freedom Holdings, LLC
530 Front Street
Natchitoches, LA 71457

Rodney & Janis Harrington
PO Box 1278
Natchitoches, LA 71457

JB&M Enterprises, LLC
299 Ralph Street
Natchitoches, LA 71457

William & Cynthia New
414 Jacobs Street
Berwick, LA 70342

Page, Etc, LLC
PO Box 142
Calvin, LA 71410

Short Family Interests
3618 Fairfield Drive
Shreveport, LA 71104

Brown Properties, LLC
136 East Fifth Street
Natchitoches, LA 71457

Ronald & Crystal Lodrigue
508 East Second Street
Natchitoches, LA 71457

William & Margaret Finical
8 Rocky Place
Odessa, TX 79762

Secret Busby
6042 Cambridge Drive
Alexandria, LA 71303

Rhodes Properties & Development
404 Rapides Drive
Natchitoches, LA 71457

James Russell
PO Box 7242
Natchitoches, LA 71457

David Breazeale
1325 Williams Avenue
Natchitoches, LA 71457

Marion & Donnie Johnston
1852 Williams Avenue
Natchitoches, LA 71457

Lisa Abney & Douglas Hollingsworth
913 Williams Avenue
Natchitoches, LA 71457

Rick Nowlin
1005 Williams Avenue
Natchitoches, LA 71457

Frank & Anne Aviles
1320 Williams Avenue
Natchitoches, LA 71457

Meagan McNeely
311 Bird Avenue
Natchitoches, LA 71457

Dan Carr
934 Loren Avenue
Natchitoches, LA 71457

Benjamin Forkner
1220 Williams Avenue
Natchitoches, LA 71457

Carolyn Wells
607 Williams Avenue
Natchitoches, LA 71457

Sara Cade
1614 McClelland Drive
Natchitoches, LA 71457

Clay & June Mayeaux
1980 Williams Avenue
Natchitoches, LA 71457

Bobbie Robinson
942 Williams Avenue
Natchitoches, LA 71457

Don & Billie Sepulvado
926 Williams Avenue
Natchitoches, LA 71457

Christopher Ingram
1122 E. 5th Street
Natchitoches, LA 71457

Eleanor Tobin
922 Williams Avenue
Natchitoches, LA 71457

Dan Poole
1242 Williams Avenue
Natchitoches, LA 71457

Linda Ashe
543 Lime Kiln Road
Natchitoches, LA 71457

Eddie Ahrens
143 Orchard Run
Natchitoches, LA 71457

Sara Dunn
1450 Williams Avenue
Natchitoches, LA 71457

Jamie & Bray Williams
1054 Williams Avenue
Natchitoches, LA 71457

Rebecca Osborn
1321 Williams Avenue
Natchitoches, LA 71457

Richard Galloway
927 Nettie Street
Natchitoches, LA 71457

Richard Jensen
921 Williams Avenue
Natchitoches, LA 71457

Susan & Timothy Gunther
1314 Williams Avenue
Natchitoches, LA 71457

Lori Leblanc
1040 Williams Avenue
Natchitoches, LA 71457

Kathryn Rhodes
1521 Edna Avenue
Natchitoches, LA 71457

Edward & Hayley Norwood
1112 Williams Avenue
Natchitoches, LA 71457

Blaine & Karen Murphy
931 Williams Avenue
Natchitoches, LA 71457

Linda Crafton
1517 Williams Avenue
Natchitoches, LA 71457

Carol & Jim Kirkland
107 Live Oak Circle
Natchitoches, LA 71457

Brandi Bradford
1206 Williams Avenue
Natchitoches, LA 71457

Eddie & Reinette Foster
931 Nettie Street
Natchitoches, LA 71457

Eddie & Emily Harrington
PO Box 1278
Natchitoches, LA 71457

Larry & Altonette Conday
204 Live Oak Circle
Natchitoches, LA 71457

Mike & Jessica McGrath
936 Nettie Street
Natchitoches, LA 71457

Diane & Cheri Dodd
1128 Williams Avenue
Natchitoches, LA 71457

Joseph M. Baker
218 St. Clair Avenue
Natchitoches, LA 71457

Doris Whatley
1030 Collins Road
Natchitoches, LA 71457

Natalie Covher
1232 Williams Avenue
Natchitoches, LA 71457

Douglas & Martie Cain
103 Live Oak Circle
Natchitoches, LA 71457

Kendal Perkins
177 Shamard Drive
Natchitoches, LA 71457

Scott Williams
1612 Williams Avenue
Natchitoches, LA 71457

Charles Youngblood
1508 East Lakeshore Drive
Natchitoches, LA 71457

Erica Durr
324 Gene Lane
Natchitoches, LA 71457

R.M. Sayers
112 Des Negis St
Natchitoches, LA 71457

Edd Lee
850 Whitfield Drive
Natchitoches, LA 71457

Roger & Charlotte Merschbrock
102 Starlight Drive
Natchitoches, LA 71457

Tommie Durr
166 E. Ridge Drive
Natchitoches, LA 71457

Kim Wright
1900 Williams Avenue
Natchitoches, LA 71457

Mike Barr
Nkatosh Condo Association
PO Box 2774
Natchitoches, LA 71457

Michael & Joanne Yankowski
1602 McClelland Drive
Natchitoches, LA 71457

Bill & Alice Bryant
1404 Williams Avenue
Natchitoches, LA 71457

John G. Williams
1515 E. Lakeshore Drive
Natchitoches, LA 71457

Sam W. Nelken
309 Whitfield Drive
Natchitoches, LA 71457

Ellen Lee Tucker
807 Whitfield Drive
Natchitoches, LA 71457

Carol & Jimmy Gunter
1221 Williams Avenue
Natchitoches, LA 71457

Joe Payne Williams Sr.
PO Box 15
Natchitoches, LA 71457

Appendix 3: Agency Meeting Notices



Cane River Bridge Church Street Route LA 1-X

State Project No. H.001271

Federal Project No. H001271

Natchitoches Parish, Louisiana

**What: Open House Public Meeting #2
Cane River Bridge Church Street Route LA 1-X**

When: Thursday, November 1, 2018

**Where: Natchitoches Events Center
McCullen Hall B
750 2nd Street
Natchitoches, LA 71457**

Time: 4:00 PM to 7:00 PM

The Louisiana Department and Transportation and Development (DOTD) in conjunction with the Federal Highway Administration (FHWA) is conducting a public meeting for the proposed replacement of Cane River Bridge on Church Street Route LA 1-X located in Natchitoches Parish, Louisiana. The purpose of the public meeting is to provide information to the public and to obtain input on the proposed project.

The meeting will follow an open house format. There will be a continuous multi-media presentation about the project. Additional project exhibits will be available for viewing. Representatives from LADOTD and its consultants will be at the open house to answer questions and discuss issues related to the project. Comments and suggestions will be invited from all interested parties to help ensure that the study team addressed the full range of environmental issues during the Environmental Assessment process. Verbal comments can be recorded and written statements can be submitted at the meeting. Written statements can also be mailed to the address shown below, postmarked no later than November 12, 2018, to be included in the meeting transcript.

Louisiana Department of Transportation
Environmental Engineer Administrator, Section 28
P.O. Box 94245
Baton Rouge, LA 70804-9245

Should you require special assistance due to a disability in order to participate in this public meeting, please contact DOTD Environmental Section by telephone at (225) 242-4508, or at the address above, at least five (5) working days prior to the public meeting date.

<p>Cane River Creole National Park SVC Laura Gates 400 Rapides Drive Natchitoches, LA 71457</p>	<p>City of Natchitoches Nick Verret 700 Second Street Natchitoches, LA 71457</p>
<p>8th Coast Guard District (MO) Commander 1222 Spruce Street St. Louis, MO 63103-2398</p>	<p>Louisiana State Senate District 31 Gerald Long PO Box 151 Winnfield, LA 71483</p>
<p>Louisiana House of Representatives District 22 Terry Brown 510 Main Street Colfax, LA 71417</p>	<p>Chamber of Commerce Natchitoches 780 Front St Suite 101 Natchitoches, LA 71457</p>
<p>Louisiana House of Representatives District 24 Frank Howard 1601 Texas Highway Many, LA 71449</p>	<p>Louisiana House of Representatives District 23 Kenny Cox 781 Highway 494 Natchitoches, LA 71457</p>
<p>Louisiana State Senate District 29 Jay Luneau 711 Washington Street Alexandria, LA 71301</p>	<p>Louisiana State Police Troop E 1710 Odom Street Alexandria, LA 71301</p>
<p>Natchitoches Parish Floodplain Administrator PO Box 799 Natchitoches, LA 71457</p>	<p>Natchitoches Parish Police Jury PO Box 799 Natchitoches, LA 71458</p>
<p>Natchitoches Parish Sheriff PO Box 266 Natchitoches, LA 71457</p>	<p>Natchitoches Parish Planning Commission PO Box 799 Natchitoches, LA 71458</p>
<p>Natchitoches Parish School Board PO Box 16 Natchitoches, LA 71457</p>	<p>Natchitoches Soil and Water Conservation District of Louisiana 6949 Highway 1 Bypass Natchitoches, LA 71457</p>
<p>USDA, Forest Service Kisatchie National Forest Supervisor 2500 Shreveport Highway Pineville, LA 71360-2009</p>	<p>Department of Culture Recreation and Tourism Office of State Parks PO Box 44426 Baton Rouge, LA 70804</p>
<p>Department of Wildlife & Fisheries LA Natural Heritage Program PO Box 98000 Baton Rouge, LA 70898</p>	<p>Department of Economic Development Office of Business Development PO Box 94185 Baton Rouge, LA 70804</p>

<p>Department of Agriculture & Forestry 5825 Florida Blvd, Suite 6000 Baton Rouge, LA 70806</p>	<p>Department of Culture Recreation & Tourism Division of Historic Preservation Nicole Hobson-Morris PO Box 44247 Baton Rouge, LA 70804</p>
<p>Department of Culture Recreation & Tourism Division of Archaeology Chip McGimsey PO Box 44247 Baton Rouge, LA 70804</p>	<p>Department of Public Safety Highway Safety Commission PO Box 66336 Baton Rouge, LA 70896</p>
<p>Department of Health and Hospitals Chief Sanitarian Director PO Box 629 Baton Rouge, LA 70821-0629</p>	<p>Department of Health and Hospitals OPH Engineering SVCS (BIN 10) Yuanda Zhu 628 North 4th Street Baton Rouge, LA 70802</p>
<p>Division of Administration Facility Planning and Control PO Box 94095 Baton Rouge, LA 70804</p>	<p>Division of Administration State Land Office PO Box 44124 Baton Rouge, LA 70804</p>
<p>Federal Transit Admin, Region VI 819 Taylor Street, Room 14A02 Fort Worth, TX 76102</p>	<p>Floodplain Management Program DOTD Section 64 P.O. Box 94245 Baton Rouge, LA 70802</p>
<p>LA Department of Natural Resources Office of Mineral Resources PO Box 2827 Baton Rouge, LA 70821</p>	<p>Louisiana Forestry Association Executive Director PO Box 5067 Alexandria, LA 71307</p>
<p>Environmental Protection Agency Source Water Protection (6WQ-S) 1445 Ross Avenue Dallas, TX 75202-2733</p>	<p>FEMA Region VI FRC 800 North Loop 288 Denton, TX 76209</p>
<p>LA Department of Natural Resources Office of Conservation PO Box 94275 Baton Rouge, LA 70804-9275</p>	<p>LA Good Roads Association PO Box 3713 Baton Rouge, LA 70821</p>
<p>LSU Sea Grant Advisory Svc Director LA Sea Grant Law & Policy 227B Sea Grant Building Baton Rouge, LA 70803</p>	<p>National Park Service Southeast Region Environmental Compliance Specialist 110 Alabama Street, SW 1924 Bldg. Atlanta, GA 30303</p>
<p>Natural Resources Conservation SVC State Conservationist 3737 Government St Alexandria, LA 71302</p>	<p>US House of Representatives District 2 Cedric Richmond 2021 Lakeshore Drive Suite 309 New Orleans, LA 70122</p>

US House of Representatives District 6
Garret Graves
2351 Energy Drive Suite 1200
Baton Rouge, LA 70808

US House of Representatives District 5
Ralph Abraham
426 Desiard St
Monroe, LA 71201

US Senate
Bill Cassidy
5555 Hilton Avenue Suite 100
Baton Rouge, LA 70808

US Geological Survey
3535 S. Sherwood Forest Dr. Suite 120
Baton Rouge, LA 70806

US House of Representatives District 3
Clay Higgins
PO Box 61747
Lafayette, LA 70596

US House of Representatives District 4
Mike Johnson
PO Box 6075
Bossier City, LA 71171

US House of Representatives District 1
Steve Scalise
110 Veterans Blvd., Suite 500
Metairie, LA 70005

US Senate
John Kennedy
PO Box 80418
Baton Rouge, LA 70898

Appendix 4: Meeting Sign-In Sheets



PUBLIC SIGN IN

CANE RIVER BRIDGE CHURCH STREET ROUTE LA 1-X PUBLIC MEETING
NOVEMBER 1, 2018 | 4:00 PM to 7:00 PM
NATCHITOCHEES EVENTS CENTER | 750 2ND STREET | NATCHITOCHEES, LA

State Project No. H.001271
Federal Project No. H001271

NAME	MAILING ADDRESS	EMAIL	TELEPHONE
Billy Brum	1404 William A		
Alice Bufant	1404 Williams Ave		
MIKE MENOU	209 STEPHEN'S AVE		
CASEY Jones	909 Nettie Ave		
John Self	212 Williams Ave		
Michael D. Lewis	4899 Hwy 1		
DAVID STAMEN	528 St Clair		
Bray Williams	1054 Williams Ave.		
Judy WESTER	1491 Keyser Ave. Natch.		
Ben Forkner	1220 Williams Ave		
Stewart Carline	113 Lauryn St		
Edwin Dumas	120 Amulet		
Michele Todtenbier	584 Front St. #205, Natchitoches	michele.todtenbier@hotmail.com	
David Urey	121 Beechwood Ln.		
James Shields	102 KATELYN CIR 71457	ELVINSHIELDS@AOL.COM	
Jared Dumas	358 Jefferson St		
Robert Toy	112 1/2 Williams Ave	RSTBETOY@YAHOO.COM	
Jarah + John Luster	601 William Ave	acmeposter@bellouth.net	
JIMMY DeBlieux	1014 E. 5 th St		
NAKATOSH HOA	P.O. Box 2774	Nakatosh HOA @ Comcast.net	
Benjamin Forkner	1220 Williams ave	forknerb@moula.edu	
Nadine Forkner	" " "	"	
Luke Frederick	758 Front St		
S. B EVANS	100 St CLAIR	Sonny 87@bellsouth.net	318-471-3763
Glen Meibaum - Norwood	446 Henry Ave	stMaryReligion@msn.com	318 652 4423



PUBLIC SIGN IN

CANE RIVER BRIDGE CHURCH STREET ROUTE LA 1-X PUBLIC MEETING
NOVEMBER 1, 2018 | 4:00 PM to 7:00 PM
NATCHITOCHEES EVENTS CENTER | 750 2ND STREET | NATCHITOCHEES, LA

State Project No. H.001271
Federal Project No. H001271

Table with 4 columns: NAME, MAILING ADDRESS, EMAIL, TELEPHONE. Contains handwritten entries for individuals like Sam W. Nelson, Ray & Mary Durham, Kandal Perkins, Wanelle Sklar, Terry Sklar, Jeffery Key, Sheila Carpenter, Natalie Corher, Greg Duggan, and Sonny Melder.



ELECTED/GOVERNMENTAL OFFICIALS
SIGN IN

CANE RIVER BRIDGE CHURCH STREET ROUTE LA 1-X PUBLIC MEETING
NOVEMBER 1, 2018 | 4:00 PM to 7:00 PM
NATCHITOCHEES EVENTS CENTER | 750 2ND STREET | NATCHITOCHEES, LA

State Project No. H.001271
Federal Project No. H001271

NAME	AFFILIATION	MAILING ADDRESS	EMAIL	TELEPHONE
GEORGE MINTURN	NAT. PARISH PLANNING	219 BEECHWOOD LANE, NAT. 71457	minturn@cane.suddenlink.net	318 554-8703
Wayne McCullen	Retired Mayor	604 Monroe Dr. Nat. 71457	swmccullen@suddenlink.net	318 471-9902
Lawrence Batiste	City of Natchitoches	P.O. Box 92; Natchitoches, La	lbatiste50@suddenlink.net	318 352-0895
Randy S. LaCaze	City of Natchitoches	420 Fourth St. Natchitoches, LA 71457	rlacaze@natchitochesla.gov	318-471-9974
Rebecca Blankenbaker	Cane River Nat'l Heritage Area	1115 Washington Street, Natchitoches, LA 71457	RBlankenbaker@CaneRiverNHA.org	(318) 356-5555
Chas Lawrence	City of Natchitoches	509 Garland	clawrence@natchitochesla.gov	318 357-3891
Sharon Gahagan	Chair Historic District	1950 Williams Ave Natchitoches	sharontg@yahoo.com	318-352-2500
Elizabeth Knecht	City of Natchitoches	1814 Williams Avenue Natchitoches	lknecht@natchitochesla.gov	318-357-3825
Eddie Harrington	City of Natchitoches	459 Jefferson St. Natchitoches, LA	eclipharrington@gmail.com	225-362-9855
Edd Lee	City of Natchitoches	850 Whitfield Dr. Natch. LA	elee@natchitochesla.gov	318-357-3824
Senator Gerardo Lopez				
Dale A. Nielsen	CON	125 Lodi St. Natch. LA	dnielsen@cp-tel.net	318-581-7654
Tommy Murchison	CON	1016 Front St "	t.murchison@hotmail.com	318-352-2302
Lee Posay	CON	102 Lynn Circle Natch, LA 71457	lposay@natchitochesla.gov	318-471-3238
Micky Dove	CON	400 Amulet NATCH	mdove@natchitochesla.gov	318-357-3801
CR Whitehead III	PAZ City of Natch	PO Box 1290 71458	crwhitehead3@gmail.com	318 352 6482
Charles M. Barr		6121 Fern Ave #88, Shreveport 71115	mbarr6523@icloud.com	318-291-2686
John D Wynne JR	City of Natch.	578 second St. Natch. LA 71457	swynne@natchitochesla.gov	318-357-3860
Nick Venet	City of Natch.	1450 Sabine St. Natch 71457	nvenetjr@natchitochesla.gov	318-451-1727
Juanita Fowler	City of Natch.	700 Second St. Natchitoches	jfowler@natchitochesla.gov	318-357-3840
Don mims	City Council	1473 Keyser Ave Nat.	dondark01@yahoo.com	318 471-5308
Jill Leo	HDBA	P.O. Box 139 Nat, LA 71457	nhdadivector@gmail.com	318 452-7078

Appendix 5: Meeting Handout

PUBLIC MEETING




FIGURE 4: Proposed Cane River Replacement Bridge Typical Section



FIGURE 5: Proposed Touline Street Temporary Bridge Typical Section

NEXT STEPS:

- Complete Environmental Inventory
- Develop Preferred Alternative
- Prepare Environmental Assessment (EA)
- Distribute EA for public and agency comments
- Host Public Hearing
- Prepare EA and Finding of No Significant Impact (If Appropriate)
- Issue Decision (FONSI or Notice of Intent to prepare EIS)

FOR MORE INFORMATION:

For more information, please contact:

Louisiana Department of Transportation & Development

Attn: Erin Buchanan
Office: 318-549-8402

Lead Agencies:



Consulting Firms:



CANE RIVER BRIDGE CHURCH STREET ROUTE LA 1-X

State Project No. H.001271
Federal Aid Project No. H001271
Natchitoches Parish, Louisiana

November 1, 2018
4:00 PM to 7:00 PM

Natchitoches Events Center
McCullen Hall B
750 2nd Street
Natchitoches, LA 71457



Purpose of Public Meeting:

The Louisiana Department of Transportation and Development (LADOTD) in conjunction with the Federal Highway Administration (FHWA) is conducting this second public meeting for the proposed replacement of Cane River Bridge on Church Street Route LA 1-X located in Natchitoches Parish, Louisiana. The purpose of the public meeting is to provide information to the public and to obtain input on the proposed project.

What is an Environmental Assessment (EA)?

An Environmental Assessment is a concise public document that a Federal agency prepares under the National Environmental Policy Act (NEPA) to provide sufficient evidence and analysis to determine whether a proposed agency action would require preparation of an Environmental Impact Statement (EIS) or a Finding of No Significant Impact (FONSI). It also includes a public involvement process.

Meeting Stations:

The open house meeting format consist of five (5) stations to visit. Each station will have representatives present to guide you through the station. The following are the stations along with a brief description.

STATION 1
SIGN-IN

Welcome and please sign in. A copy of the meeting handouts will be made available at this station.

STATION 2
PRESENTATION

Continuous audio/visual presentation about the proposed project.

STATION 3
EXHIBITS

Visit with team members and view the exhibits of the proposed project.

STATION 4
RIGHT OF WAY

Visit with team members to discuss LADOTD's acquisition of right of way and relocation assistance program.

STATION 5
COMMENTS

Provide comments by filling out the comment form provided with this handout or recording a verbal comment on the voice recorder found at Station 5. Written statements can also be mailed to the address shown below, postmarked no later than 11/12/18 to be included in the meeting transcript.

LADOTD
Environmental Engineer Administrator, Section 28
P.O. Box 94245
Baton Rouge, LA 70804

Brief Project History:

In 1998, LADOTD initiated the Stage 1 Environmental Process, proposing to replace the existing bridge due to structural and geometric deficiencies. The first public meeting was held in 1999. The project was put on hold while LADOTD examined rehabilitation of the existing bridge. In 2001, the Natchitoches City Council passed a resolution in favor of the project. A rehabilitation study was completed in April 2002. Ultimately, the project was put on hold due to controversy in 2003. Bridge repairs were made in January 2004. A bridge taskforce was developed at the request of Mayor Lee Posey, and their first meeting was held in October 2013. The bridge taskforce analyzed impacts and coordinated with the public to refine alternatives. In 2015, LADOTD requested to initiate the Phase 1 Environmental Process. A Stage 0 report was developed, which included a preliminary purpose and need statement and initial project conceptual alternatives, which are discussed below.

Conceptual Alternatives Development:

The following alternatives, developed from the original environmental process and refined by the Bridge Taskforce, were advanced to the Phase 0 Feasibility process:

- Construction of a new bridge aligned with St. Clair Avenue utilizing either:
 - i. Phased construction maintaining traffic along the existing alignment
 - ii. Construction of a temporary detour bridge at Highland Park
- Construction of a new bridge maintaining the existing alignment with a detour bridge at Highland Park

At the time the Stage 0 was produced, local governments discussed providing additional funding to construct a permanent bridge at Highland Park. This option was omitted as the Natchitoches City Council voted against funding in December 2016.

LADOTD awarded a contract to re-initiate the Cane River Bridge EA in 2017, views were solicited in June 2017, and the first public meeting was held in December 2017. The following alternatives determined to be reasonable were presented at the first public meeting:

- 1 – Replace Cane River Bridge on a skewed alignment utilizing staged construction
- 1A – Replace Cane River Bridge on a skewed alignment with a temporary bridge located at Highland Park
- 1B – Replace Cane River Bridge on a skewed alignment with a temporary bridge located at Touline Street
- 2 – Replace Cane River Bridge on the same alignment utilizing staged construction
- 2A – Replace Cane River Bridge on the same alignment with a temporary bridge located at Highland Park
- 2B – Replace Cane River Bridge on the same alignment with a temporary bridge located at Touline Street

Public comments were solicited, and 22 of the 47 comments opposed a temporary bridge at Highland Park, thus this alternative was eliminated as a result of both documented public opposition and development of an additional alternative providing less impacts. The refined alternatives are provided on the next page.

All alternatives below propose to replace the existing Cane River Bridge with a three lane section including two 12-ft. wide travel lanes and a 12-ft. wide center turning lane, 4-ft. wide outside shoulders, and two 6-ft. wide sidewalks with barriers. The temporary bridge at Touline Street will consist of two 12-ft. lanes. There are five total alternatives, including the No-Build.

Alternative 1: The proposed alternative will replace the existing Cane River Bridge on a skewed alignment. This alternative ties the east end of the Cane River Bridge directly into St. Clair Avenue, eliminating the existing offset intersection. In addition, a temporary bridge is proposed at Touline Street so that traffic is redirected temporarily.

Alternative 2: The proposed alternative will replace the existing Cane River Bridge along the same alignment. In addition, a temporary bridge is proposed at Touline Street so that traffic is redirected temporarily.

Alternative 3: This proposed alternative will demolish the existing two-lane Cane River Bridge and replace it on a skewed alignment. This alternative ties the east end of the Cane River Bridge directly into St. Clair Avenue, eliminating the existing offset intersection. This alternative provides no temporary bridge, so traffic will be detoured during the construction process.

Alternative 4: This proposed alternative will demolish the existing two-lane Cane River Bridge and replace it along the same alignment.



FIGURE 1: Proposed Cane River Replacement Bridge on Skewed Alignment

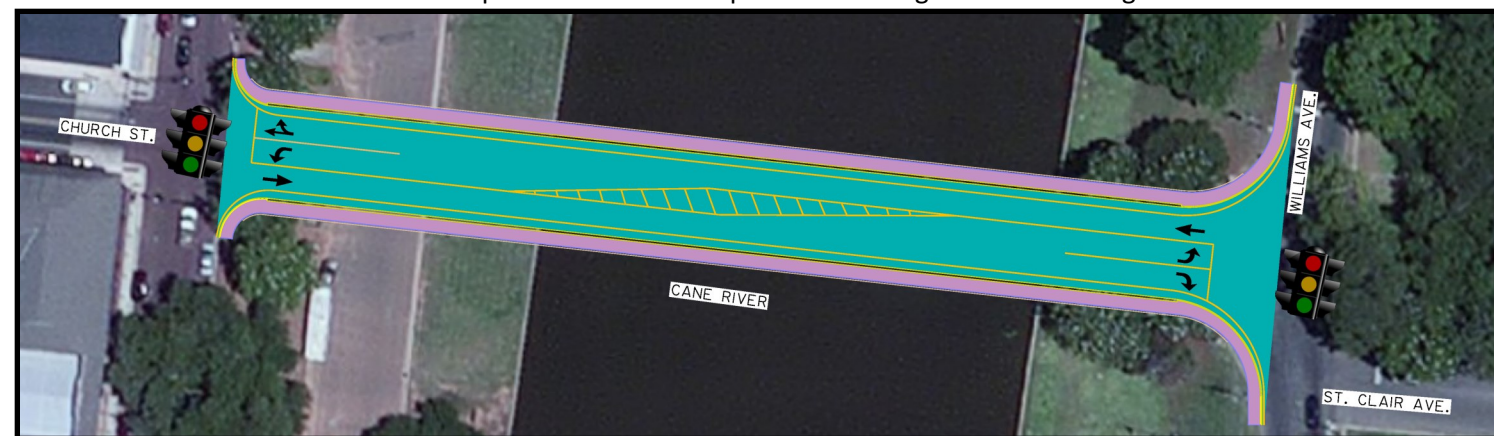


FIGURE 2: Proposed Cane River Replacement Bridge on Same Alignment

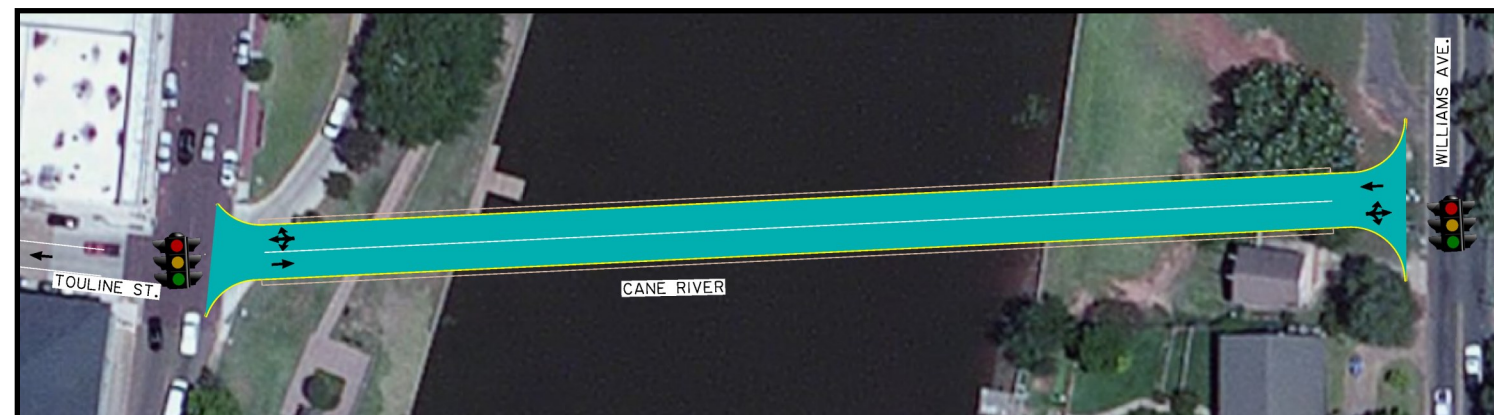


FIGURE 3: Proposed Temporary Bridge at Touline Street

Appendix 6: Comment Form

CANE RIVER BRIDGE CHURCH STREET ROUTE LA 1-X

State Project No. H.001271
Federal Project No. H001271
Natchitoches Parish, Louisiana

November 1, 2018
Natchitoches Events Center, McCullen Hall B
750 2nd Street
Natchitoches, LA 71457

STATION CHECKLIST

This public meeting is an open-house style format where attendees can visit each “station” to learn about the project, visit with the project team members, and provide comments. Please use this form to track your visit to each station.



STATION NO. 1 – SIGN IN

Welcome. Please sign in and pick up a copy of the meeting handouts.



STATION NO. 2 – PRESENTATION

Continuous presentation about the proposed project.



STATION NO. 3 – EXHIBITS

Visit with team members and view the exhibits of the proposed project.



STATION NO. 4 – RIGHT OF WAY

Visit with team members to discuss LADOTD’s acquisition of right of way and relocation assistance program.



STATION NO. 5 – COMMENTS (VERBAL OR WRITTEN)

Please take a moment to provide any comments you may have. Either fill out the comment form on the back of this page and turn it in at Station #5 or record a verbal comment on the voice recorder. You may also mail your comment form to the address provided postmarked no later than November 12, 2018.

Public Meeting Comment Form

Thank you for attending!

Your participation is vital to ensuring that decisions made about this proposed project reflect the needs of the community and are based on good information. Please take a moment to document your comments.

Before you leave tonight, please turn in your comment form to Station No. 5. You may also mail the comment form to the address below. Comments should be postmarked no later than November 12, 2018 to be included in the meeting transcript.

PLEASE PROVIDE YOUR COMMENTS:

Name: _____

Address: _____

Email: _____

**Appendix 7:
Powerpoint Presentation (PDF)**




Cane River Bridge Church Street Route LA 1-X
 Natchitoches Parish, Louisiana
 State Project No. H.001271
 Federal Aid Project No. H001271

Public Meeting

November 1, 2018
 4:00PM to 7:00PM



TEAM MEMBERS

LEAD AGENCIES:  

CONSULTING FIRMS:      


CANE RIVER BRIDGE CHURCH STREET ROUTE LA 1-X

MEETING PURPOSE

- Provide updated information regarding the proposed replacement of Cane River Bridge at LA 1 (Church Street);
- Provide project exhibits for public review;
- Offer the public an opportunity to speak informally with representatives from the Project Team; and
- Provide an opportunity for the public to provide comments verbally and in writing.

CANE RIVER BRIDGE CHURCH STREET ROUTE LA 1-X


MEETING STATIONS



CANE RIVER BRIDGE CHURCH STREET ROUTE LA 1-X

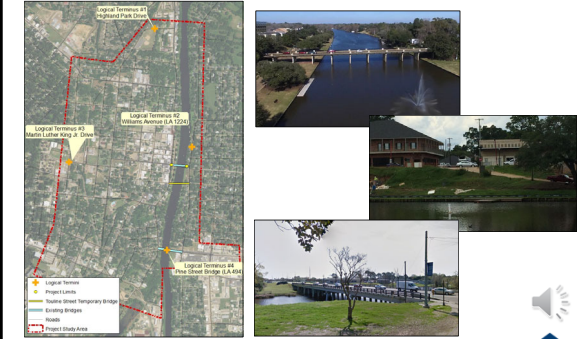
NATIONAL ENVIRONMENTAL POLICY ACT

- NEPA stands for the National Environmental Policy Act of 1969.
- NEPA requires analysis of all environmental impacts.
- The process compares the impacts of the proposed build alternatives as well as the No-build alternative.
- NEPA requires early and on-going public involvement.

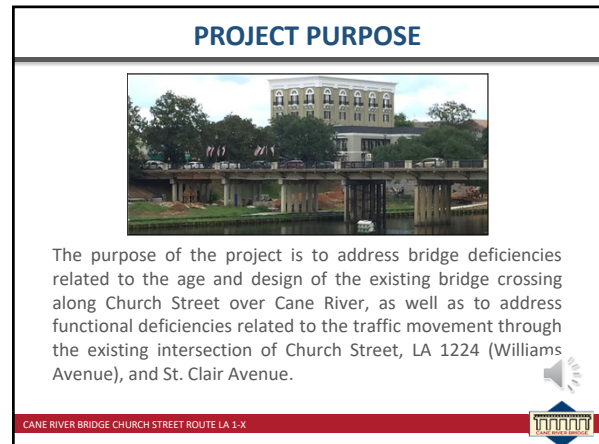
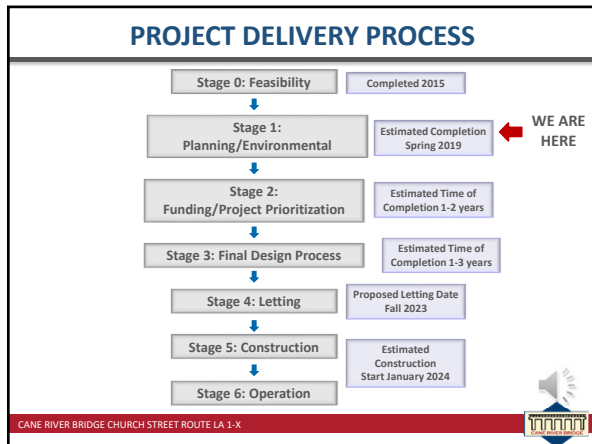


CANE RIVER BRIDGE CHURCH STREET ROUTE LA 1-X

PROJECT LOCATION



CANE RIVER BRIDGE CHURCH STREET ROUTE LA 1-X



PROJECT NEED





BRIDGE STRUCTURE DEFICIENCIES

- The existing bridge 80+ years old, which exceeds its expected service life.
- All three main elements of the bridge (superstructure, substructure, and main decking) are in poor condition.
- The bridge is load posted/weight restricted, which limits utility.

CAPACITY

- Both existing and future projected traffic flows along the bridge exceed the amount that can be served.
- Currently there are no dedicated turn lanes on east and west end of bridge.
- Significant queuing of traffic along the bridge exists.

NON-STANDARD INTERSECTION

- The east approach on Cane River Bridge at Church Street, Williams Avenue, and St. Clair Avenue is misaligned.
- Misalignment and existing traffic control conditions introduce multiple vehicular conflict points and may cause driver confusion.

CANE RIVER BRIDGE CHURCH STREET ROUTE LA 1-X

- ### PROJECT HISTORY
- 1998 The Stage 1 environmental process was initiated.
 - 1999 A public meeting was held.
 - 2001 The Natchitoches City Council passed resolution in favor of the project.
 - 2003 The project was put on hold.
 - 2015 LADOTD proposed to re-start the Environmental Assessment.
 - 2016 LADOTD solicited consultant teams for project.
 - 2016 Natchitoches City Council unanimously votes to not contribute funds for a permanent bridge at Highland Park.
 - 2017 LADOTD contract was awarded for Cane River Bridge Environmental Assessment.
 - 2017 The first Public Meeting was held.
- CANE RIVER BRIDGE CHURCH STREET ROUTE LA 1-X

- ### STAGE 0 ALTERNATIVES DEVELOPMENT
- The following early concepts, developed by the Natchitoches Bridge Taskforce, were analyzed as a part of the Stage 0 concepts:
 - Construction of a new bridge aligned with St. Clair Avenue utilizing either:
 - Phased construction maintaining traffic along the existing alignment, or
 - Construction of a temporary detour bridge at Highland Park.
 - Construction of a new bridge maintaining the existing alignment with a detour bridge at Highland Park.
 - At the time the Stage 0 was produced, local governments discussed providing additional funding to construct a permanent bridge at Highland Park Bridge. This option was eliminated as the Natchitoches City Council voted against providing additional funds in December 2016.
- CANE RIVER BRIDGE CHURCH STREET ROUTE LA 1-X

- ### SOLICITATION OF VIEWS (SOV)
- Preliminary project description and maps were sent by LADOTD on June 7, 2017.
 - LADOTD mailed out 76 SOV letters to various federal, statewide, and local agencies required by the NEPA process.
 - 18 agency responses and 41 citizen responses were received.
 - 39 of the 41 citizen comments opposed a temporary bridge along Highland Park Drive.
- CANE RIVER BRIDGE CHURCH STREET ROUTE LA 1-X

STAGE 1 ALTERNATIVES DEVELOPMENT

- The alternatives that were determined to be reasonable and were presented at the first public meeting included versions of the three-lane (two through lanes, one center turning lane) bridge:
 - Alternate 1 – Replace Cane River Bridge on a skewed alignment utilizing staged construction;
 - Alternate 1A – Replace Cane River Bridge on a skewed alignment with a temporary bridge located at Highland Park;
 - Alternate 1B – Replace Cane River Bridge on a skewed alignment with a temporary bridge located at Touline Street;
 - Alternate 2 – Replace Cane River Bridge on the existing alignment utilizing staged construction;
 - Alternate 2A – Replace Cane River Bridge on the existing alignment with a temporary bridge located at Highland Park; and
 - Alternate 2B – Replace Cane River Bridge on the existing alignment with a temporary bridge located at Touline Street.

CANE RIVER BRIDGE CHURCH STREET ROUTE LA 1-X



INITIAL PUBLIC MEETING

- The first public meeting was held on December 7, 2017.
- The meeting was attended by **71** citizens, **8** elected officials, **16** agency representatives, **3** media personnel, and **9** project team members.
- **47** public comments were received; **22** of the **47** comments opposed a temporary bridge along Highland Park Drive.
- Following the public meeting, the Highland Park temporary bridge was eliminated as a result of both documented public opposition and development of an additional alternative providing less impacts.

CANE RIVER BRIDGE CHURCH STREET ROUTE LA 1-X



ALTERNATIVES REFINEMENT

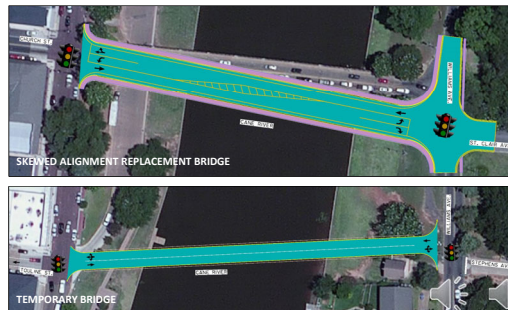
- Through the feedback received throughout the Stage 1 process, the preliminary alternatives were further refined to 4 alternatives and the No-build. These alternatives are:
 - Replace existing Cane River Bridge along skewed alignment, providing a temporary bridge at Touline Street;
 - Replace existing Cane River Bridge along same alignment, providing a temporary bridge at Touline Street;
 - Replace existing Cane River Bridge along skewed alignment, with no temporary bridge;
 - Replace existing Cane River Bridge along same alignment, with no temporary bridge; and
 - No build.

CANE RIVER BRIDGE CHURCH STREET ROUTE LA 1-X



PRELIMINARY ALTERNATIVES- ALTERNATIVE 1

Replace Cane River Bridge on Skewed Alignment with Temporary Bridge at Touline Street



CANE RIVER BRIDGE CHURCH STREET ROUTE LA 1-X



PRELIMINARY ALTERNATIVES- ALTERNATIVE 2

Replace Cane River Bridge on Same Alignment with Temporary Bridge at Touline Street



CANE RIVER BRIDGE CHURCH STREET ROUTE LA 1-X



PRELIMINARY ALTERNATIVES- ALTERNATIVE 3

Replace Cane River Bridge on Skewed Alignment Without Temporary Bridge

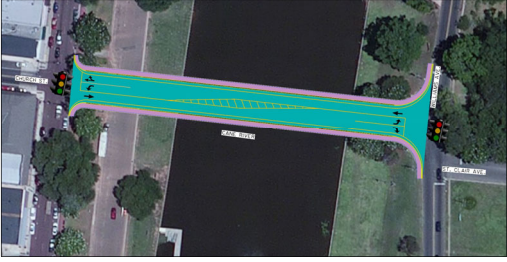


CANE RIVER BRIDGE CHURCH STREET ROUTE LA 1-X



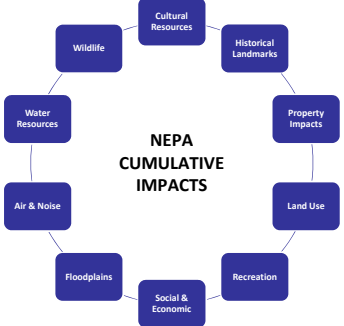
PRELIMINARY ALTERNATIVES- ALTERNATIVE 4

Replace Cane River Bridge on Same Alignment Without Temporary Bridge



CANE RIVER BRIDGE CHURCH STREET ROUTE LA 1-X


WHAT RESOURCES WILL THE EA ANALYZE?




CANE RIVER BRIDGE CHURCH STREET ROUTE LA 1-X

PRELIMINARY ENVIRONMENTAL CONCERNS


- Improvements located within the sensitive historic districts;
- Impacts to the historic landscape;
- Impacts to sewer lift station; and
- Impacts to travel patterns.



Existing historic landscape near the proposed replacement bridge



Existing sewer lift station potentially impacted by Toulaine Street Bridge

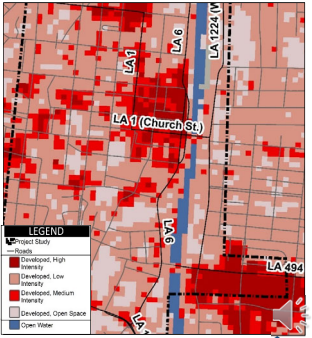


Existing waterfront access potentially impacted by Toulaine Street Bridge

CANE RIVER BRIDGE CHURCH STREET ROUTE LA 1-X

LAND USE AND INFRASTRUCTURE

- Land use in the area consists of developed land ranging from open space to high development and areas of water.
- Land use patterns are expected to continue in a similar manner as past development.
- Utility impacts are anticipated to occur, construction and relocation would be programmed to limit disruption of service.



CANE RIVER BRIDGE CHURCH STREET ROUTE LA 1-X

ECONOMIC ACTIVITIES & SOCIAL RESOURCES

- Located within the project vicinity are several businesses that provide goods and services and various community resources.
- The proposed project will improve traffic operations and movement by relieving congestion.
- The annual Festival of Lights may be impacted by construction activities, although, the project could be scheduled as to provide the least impact.



CANE RIVER BRIDGE CHURCH STREET ROUTE LA 1-X

TRAVEL PATTERNS & ACCESSIBILITY

- During peak existing conditions, the intersections at both ends of the bridge experience significant delays and long queues, which are expected to increase in future conditions, due to increased volumes.
- Accessibility and traffic flow in the area would improve by providing a dedicated center turn-lane on the Cane River Bridge at Church Street.
- Short-term impacts would occur during construction; however, a sequencing plan will be developed during design to minimize traffic disruptions.
- A potential temporary no outlet location is proposed at Stephens Avenue onto Williams Avenue, and Toulaine Street will become a one-way eastbound temporarily if the temporary bridge alternative is selected. These temporary closures will result in detours consisting of at most 1-2 blocks.
- If no temporary bridge is constructed, traffic detouring is proposed during construction to the Pine Street Bridge.

CANE RIVER BRIDGE CHURCH STREET ROUTE LA 1-X

TRAVEL OPERATIONS

- The Alternatives that propose a temporary bridge (Alternatives 1 and 2) provide the least impact on traffic operations.
- The Alternatives that do not propose a temporary bridge and instead proposes to detour traffic to the Pine Street Bridge (Alternatives 3 and 4) will increase delays. Travelers can expect the following delays:
 - 1-2 minutes turning off of side streets at Jefferson Street/Front Street,
 - Up to 4 minutes at Williams Avenue/Keyser Avenue, and
 - Up to 3 minutes at Keyser Avenue/Jefferson Street.
- Overall, depending on daily route, additional delays of approximately 10 minutes can be expected during afternoon peak periods and 5-10 minutes during morning peak periods.

CANE RIVER BRIDGE CHURCH STREET ROUTE LA 1-X



SAFETY

- High frequency of rear end crashes occur at the intersection of Front Street and Church Street and the intersection of Church Street/St. Clair Avenue/Williams Avenue.
- Driver inattention and unexpected stopping within the queue were the primary factors attributing to the high rate of rear end crashes. The unexpected stopping can be attributed to traffic congestion and an abnormal intersection layout.
- Ways to improve traffic flow and safety include:
 - Accessibility can be increased with the addition of a two-way left turn to provide queue storage for left turning vehicles;
 - Improving signal timing; and
 - Realigning the existing intersection.



CANE RIVER BRIDGE CHURCH STREET ROUTE LA 1-X



NOISE AND AIR

- Temporary noise increases are anticipated during construction of the replacement and temporary bridges; however, the plans will include provisions requiring the contractor to minimize construction noise using noise abatement measures.
- The air quality study indicated the project will not violate air standards and it demonstrated that there would be no variation in the effects among the proposed alternatives.

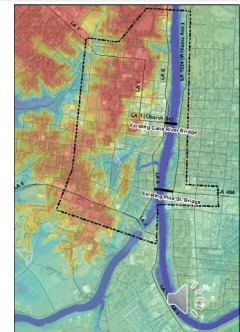


CANE RIVER BRIDGE CHURCH STREET ROUTE LA 1-X



WATERWAYS AND WATER QUALITY

- Adverse impacts to water quality will be reduced by application of Best Management Practices and adhering to an erosion and sedimentation control plan.
- The proposed project incorporates appropriately designed bridge structures that are not anticipated to impede the flow of waters.
- Drainage structures included in the design will mitigate any impacts to the floodplain.
- Applicable permits may be required.



CANE RIVER BRIDGE CHURCH STREET ROUTE LA 1-X



VEGETATION

- The location of the bridge and its required clearance would result in the removal of several trees.
- The trees would be replaced in kind to mitigate any impacts to the existing landscape.



CANE RIVER BRIDGE CHURCH STREET ROUTE LA 1-X



WETLANDS AND WILDLIFE

- A routine wetland delineation and threatened and endangered species analysis was performed.
- No impacts to wetlands or threatened and endangered species are anticipated as a result of the alternatives.

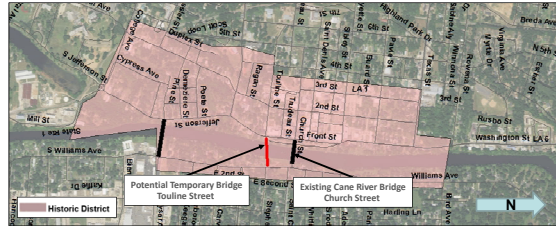


CANE RIVER BRIDGE CHURCH STREET ROUTE LA 1-X



CULTURAL RESOURCES

Natchitoches Historic District



A recommendation of No Adverse Effect to Historic Properties is currently being reviewed through consultation with FHWA and SHPO. No architectural or archaeological sites are recommended as being adversely affected by construction of these alternatives.

CANE RIVER BRIDGE CHURCH STREET ROUTE LA 1-X

CULTURAL RESOURCES

Bridges

- The bridge lies within the Natchitoches Historic District, which is a National Register of Historic Places (NRHP) and a National Historic Landmark (NHL) district.
- FHWA and SHPO have previously determined that the existing bridge is not eligible for NRHP, nor is it a contributing element to the Natchitoches NRHP District.
- Bridge construction must use context sensitive solutions to construct a bridge that is compatible with the surrounding Natchitoches NRHP District.
- Bridge construction on both the same and the skewed alignment have a recommendation of No Adverse Effect on the Natchitoches NRHP District, archaeological sites, or historical standing structures.

CANE RIVER BRIDGE CHURCH STREET ROUTE LA 1-X

CULTURAL RESOURCES

Front Street Brick Paving

- The brick paving of Front Street is a contributing element to the Historic Districts.
- The brick paved Front Street was newly reconstructed in 2008, which consisted of the removal and replacement of all existing bricks.



- Impacts to a portion of the existing brick are anticipated. The bricks will be carefully removed by hand and temporarily stored, and then will be reused as paving material to match as close as possible to the original configuration.
- Construction will follow a similar process to the methods used in 2008 to mitigate any impacts, so that minimal adverse effects will occur.

CANE RIVER BRIDGE CHURCH STREET ROUTE LA 1-X

VIBRATION MONITORING

Per Section 804 of the 2016 Louisiana Standard Specifications for Roads and Bridges

- A testing lab and vibration specialist engineer must develop a vibration monitoring plan prior to construction, and conduct seismic monitoring of vibrations during construction activities.
- Baseline vibration data is collected for a period of 24-hours prior to beginning construction activities.
- Vibration monitoring shall occur during test pile and production pile driving operations to verify that vibrations from construction activities are below the threshold values; if above the values, construction methods shall be modified.
- The substructure of the proposed Cane River Bridge will consist of drilled shafts and the potential temporary bridge at Touline Street will utilize steel H-piles, which both result in significantly less vibration during construction compared to conventional pile driving activities.
- It is expected that the construction techniques proposed for the project will cause the least impacts to surrounding sites.

CANE RIVER BRIDGE CHURCH STREET ROUTE LA 1-X

RIGHT-OF-WAY AQUISITION

- Due to the proposed widening of the replacement bridge, land adjacent to the bridge will need to be acquired for right-of-way (ROW).
- Adjacent land to the existing Cane River Bridge, required for the project, is owned by the City of Natchitoches.
- A temporary construction servitude will be required along the Touline Street temporary bridge if the alternative is selected.
- There are no anticipated ROW impacts to land containing residential or commercial structures in the project vicinity.

CANE RIVER BRIDGE CHURCH STREET ROUTE LA 1-X

RIGHT-OF-WAY AQUISITION

ALTERNATIVE	PERMANENT ROW REQUIRED (ACRES)	TEMPORARY CONSTRUCTION SERVITUDE (ACRES)	TOTAL (ACRES)
1	0.33	0.44	0.77
2	0.25	0.44	0.69
3	0.33	0.00	0.33
4	0.25	0.00	0.25
No-Build	0.00	0.00	0.00

- The skewed bridge requires approximately 0.08 acres more ROW than the same alignment alternative.
- The Touline Street Temporary bridge will require approximately 0.44 acres of temporary servitude if selected.
- The temporary servitude will be restored to previous conditions following the end of construction.

CANE RIVER BRIDGE CHURCH STREET ROUTE LA 1-X

RIGHT OF WAY ACQUISITION

- More information on right of way acquisition and relocation assistance is located at Station 4, including the following resources:
 - Representatives from LADOTD’s Real Estate Section; and
 - LADOTD brochure detailing the acquisition of right of way and relocation assistance program.

If you have property affected by this project, please read the brochure carefully, and if you have any questions regarding your individual situation, consult with the agent made available to you tonight or contact the regional real estate office.



CANE RIVER BRIDGE CHURCH STREET ROUTE LA 1-X



AGENCY & PUBLIC INVOLVEMENT

- Agency Scoping Meeting – Held on October 12, 2017
- 1st Public Meeting – Held December 7, 2017
- 2nd Public Meeting – Being Held Tonight
- EA Public Review – Winter 2018/2019
- Public Hearing – Winter 2018/2019
- EA and FONSI Review – Spring 2019



CANE RIVER BRIDGE CHURCH STREET ROUTE LA 1-X



WE WANT TO HEAR FROM YOU!



Please walk around and view the exhibits, ask questions to any of the project team members, and provide your comments.

Thank you for attending!



CANE RIVER BRIDGE CHURCH STREET ROUTE LA 1-X



PRESENTATION WILL BEGIN IN



CANE RIVER BRIDGE CHURCH STREET ROUTE LA 1-X



Appendix 8: Display Boards



WELCOME

Cane River Bridge Church Street Route LA 1-X

State Project No. H.001271
Federal Project No. H001271
Natchitoches Parish, Louisiana

Natchitoches Events Center
750 2nd Street
Natchitoches, LA 71457

November 1, 2018
4:00 PM to 7:00 PM



STATION

1

SIGN-IN

WELCOME! PLEASE SIGN IN
AND TAKE A COPY OF THE MEETING HANDOUTS



STATION

2

PRESENTATION

CONTINUOUS PRESENTATION ABOUT THE
PROPOSED PROJECT



STATION

3

EXHIBITS

VISIT WITH TEAM MEMBERS AND VIEW EXHIBITS OF
THE PROPOSED PROJECT





STATION

4

RIGHT OF WAY

VISIT WITH TEAM MEMBERS TO DISCUSS THE DOTD'S ACQUISITION OF RIGHT OF WAY AND RELOCATION ASSISTANCE PROGRAM



STATION

5

COMMENTS

PLEASE TAKE A MOMENT TO PROVIDE ANY COMMENTS YOU MAY HAVE



PUBLIC MEETING

CANE RIVER BRIDGE CHURCH STREET ROUTE LA 1-X

Natchitoches Events Center
McCullen Hall B
750 2nd Street
Natchitoches, LA 71457

Thursday, November 1, 2018
4:00 PM to 7:00 PM



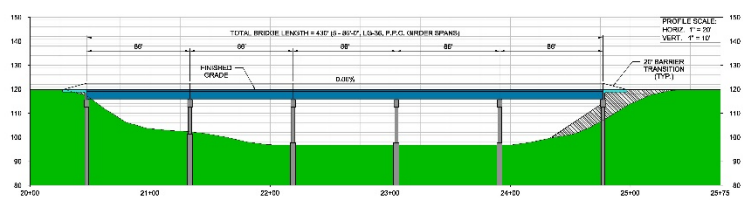
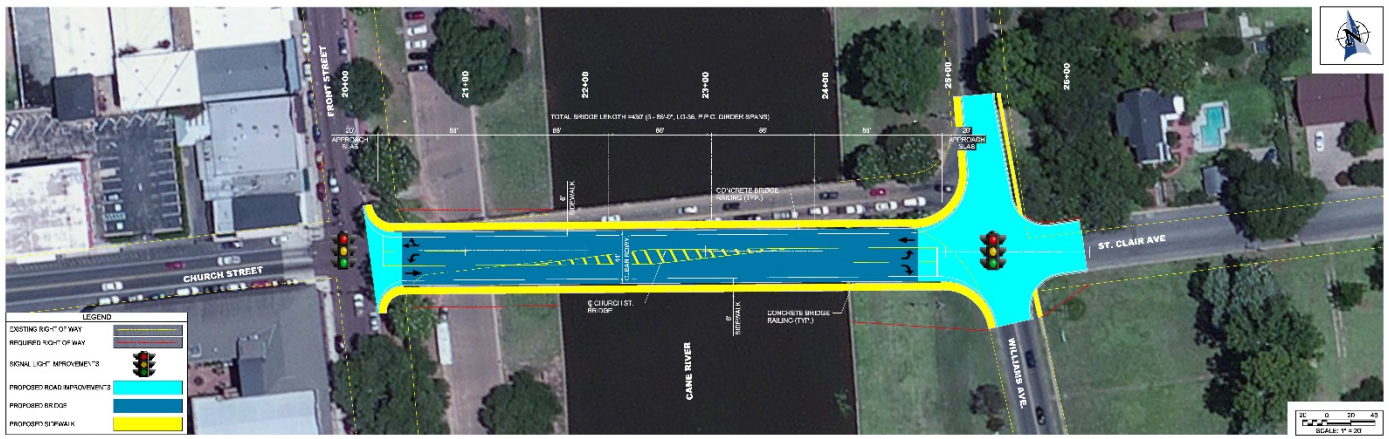
PUBLIC MEETING

CANE RIVER BRIDGE CHURCH STREET ROUTE LA 1-X

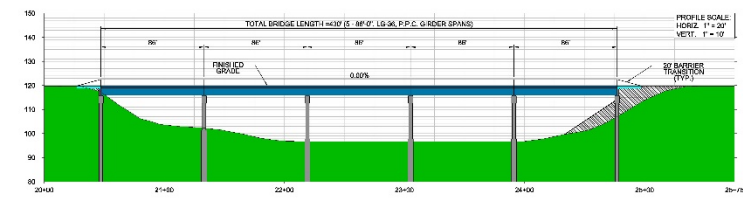
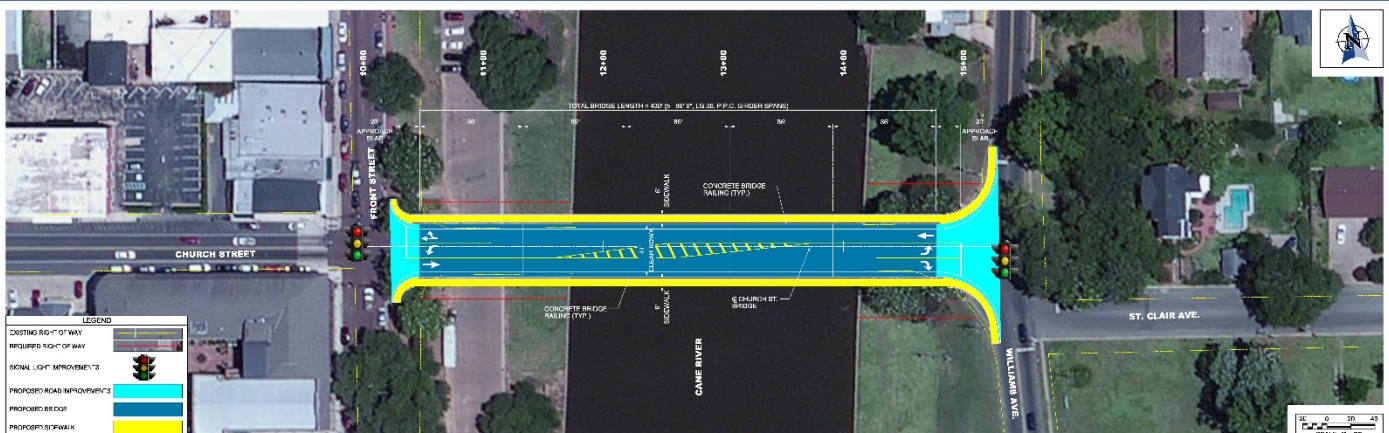
Natchitoches Events Center
McCullen Hall B
750 2nd Street
Natchitoches, LA 71457

Thursday, November 1, 2018
4:00 PM to 7:00 PM

Appendix 9: Exhibits

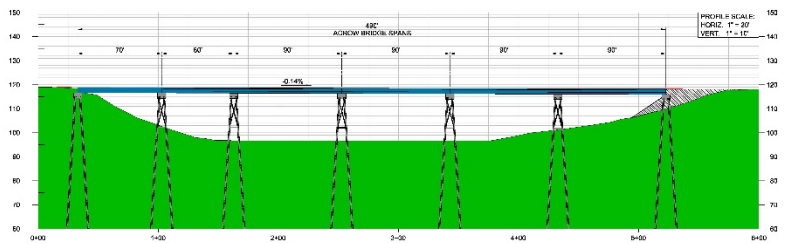
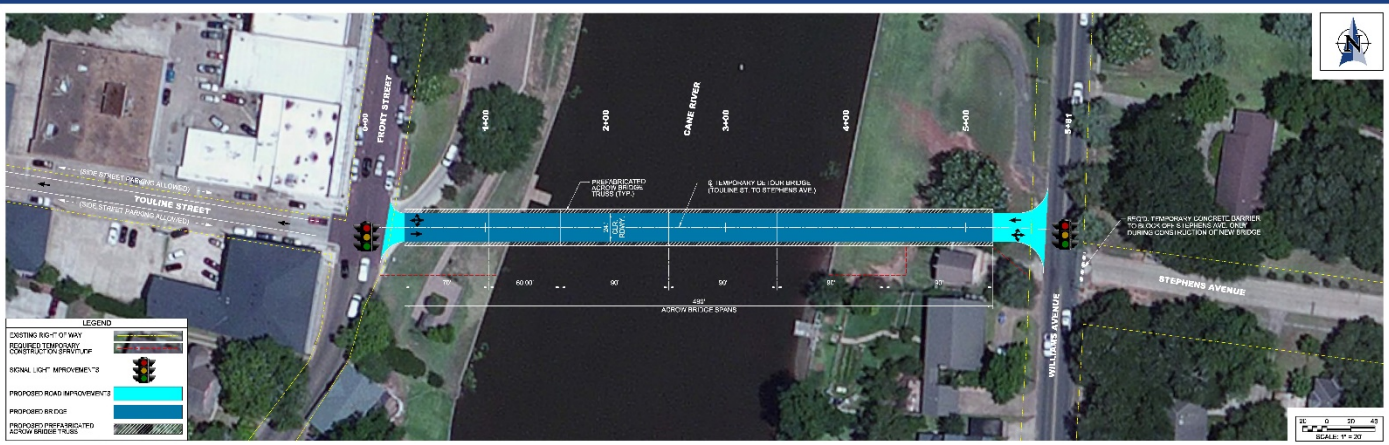


BRIDGE REPLACEMENT ON SKEWED ALIGNMENT
 CANE RIVER BRIDGE (CHURCH STREET)
 STATE PROJECT NO. H-00127
 FEDERAL AID PROJECT NO. H201271




BRIDGE REPLACEMENT ON SAME ALIGNMENT
 CANE RIVER BRIDGE (CHURCH STREET)
 STATE PROJECT NO. H-00127
 FEDERAL AID PROJECT NO. H201271





TEMPORARY BRIDGE CROSSING AT TOULINE ST. TO STEPHENS AVE.
 CANE RIVER BRIDGE (CHURCH STREET)
 STATE PROJECT NO. H-00127
 FEDERAL AID PROJECT NO. H201271



TOULINE ST. TEMPORARY ONE-WAY TRAFFIC LAYOUT
 CANE RIVER BRIDGE (CHURCH STREET)
 STATE PROJECT NO. H-00127
 FEDERAL AID PROJECT NO. H201271





TYPICAL SECTION
TEMPORARY DETOUR BRIDGE



TYPICAL SECTION
PROPOSED PERMANENT CHURCH STREET BRIDGE

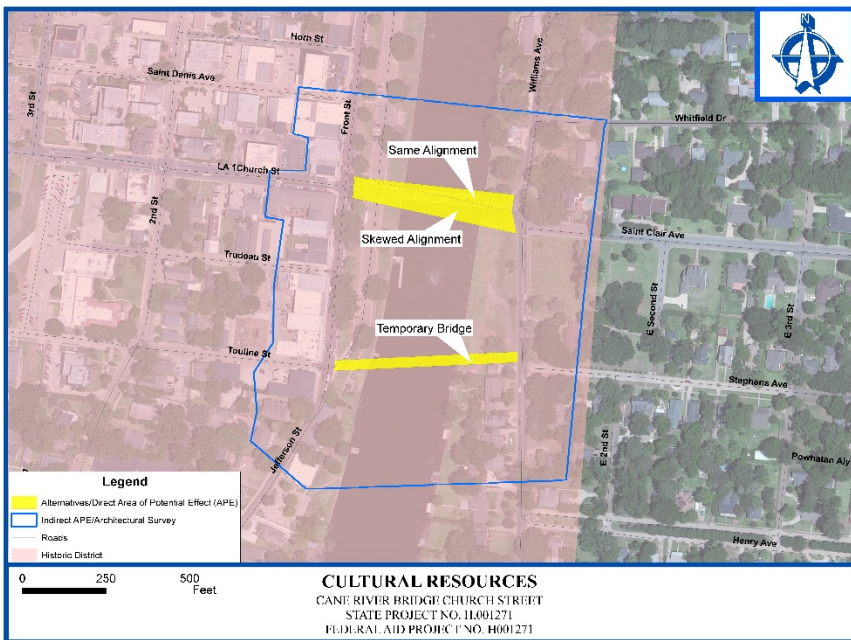
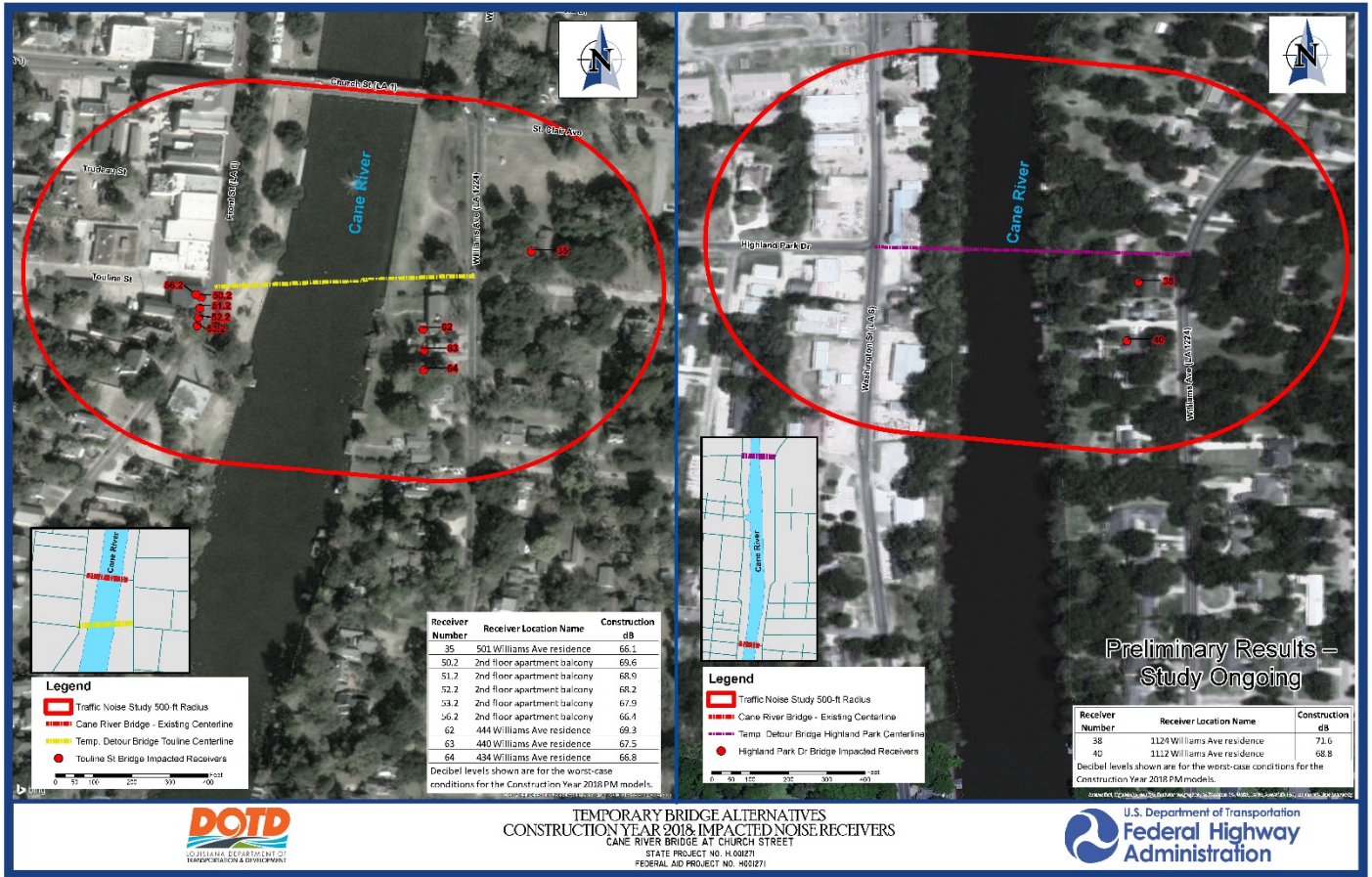


TYPICAL SECTIONS
CANE RIVER BRIDGE (CHURCH STREET)
STATE PROJECT NO. H-00021
FEDERAL AID PROJECT NO. H00271



CANE RIVER BRIDGE ALTERNATIVES
DESIGN YEAR 2035, IMPACTED NOISE RECEIVERS
CANE RIVER BRIDGE AT CHURCH STREET
STATE PROJECT NO. H-00021
FEDERAL AID PROJECT NO. H00271





DOTD
LOUISIANA DEPARTMENT OF TRANSPORTATION & DEVELOPMENT

VIBRATION MONITORING

Per Section 804 of the 2016 Louisiana Standard Specifications for Roads and Bridges

- A testing lab and vibration specialist engineer must develop a vibration monitoring plan prior to construction activities and conduct seismic monitoring of vibrations during pile driving and other heavy equipment operations.
- Baseline vibration data will be collected for a period of 24 hours prior to beginning construction activities.
- Vibration monitoring shall occur during test pile and production pile driving operations to verify that vibrations from construction activities are below the threshold values; if above the values, construction methods shall be modified.
- An independent third party Louisiana registered professional engineer shall provide reports and interpretations of the data obtained including the possible effects of the measured vibrations on the structures.
- The substructure of the new Cane River Bridge will consist of drilled shafts and the potential temporary bridge at Touline Street will utilize steel H-piles, which both result in significantly less vibration during construction compared to conventional pile driving activities.
- It is expected that the construction techniques proposed for the replacement Cane River Bridge will cause the least impacts to surrounding sites.

CANE RIVER BRIDGE

**Appendix 10:
Public Meeting Comment Summary**

PUBLIC MEETING COMMENT SUMMARY
MEETING DATE: NOVEMBER 1, 2018

Table 1.0 below documents the comments received for the Public Meeting held on November 1, 2018. Information on providing public comments were included in the meeting invitation, as well as the meeting materials. The Comment/Survey Forms were provided at the meeting and attendees were able to record public comments. The public comment period was from September 27, 2018 to November 12, 2018.

COMMENT #	COMMENTER	COMMENT	COMMENT TYPE	RESPONSE TO COMMENT
1	Michele Todtenbier	<p>I live in the Nakatosh Condos on the second floor facing Church Street. I would like to see a straight across bridge with no skewed alignment. I feel the 3 lane bridge will move traffic across the bridge more efficiently than the current 2 lane bridge. As a local resident living downtown, I feel a lot of folks use the St. Clair access from St. Clair into downtown to avoid sitting in traffic at peak times on Williams Avenue. I feel the skewed bridge will affect the aesthetics of downtown. I see no need for a temporary bridge. Given traffic light adjustment and presence of police directing traffic at peak times will facilitate the need to move traffic efficiently from east to west and vice versa. I would like to see little disruption to the downtown area during construction. If no temporary bridge is constructed, it will speed up the process of the project.</p> <p>I would like to see Rue Beauport affected at a minimal due to tourism and funds that have recently been spent on these projects. Tourism is a vital link to downtown Natchitoches. A lengthy bridge replacement process will immediately impact property values to the downtown area. I am satisfied with the noise and vibration studies and my questions have been answered satisfactorily.</p>	Public Meeting-Written	This comment is noted for the record and will be taken into account moving forward in the alternatives analysis.
2	Edwin Dunahoe	I am for the "straight across" bridge. I am against the "skewed" bridge. The skewed bridge looks bad and will always look like a crooked bridge. I spoke with the traffic consultants and they said one of the main reasons for	Public Meeting-Written	Rear end crashes can be attributed to unexpected stopping within the intersection. The unexpected stopping can be attributed to traffic congestion as well as the abnormal intersection

COMMENT #	COMMENTS	COMMENT	COMMENT TYPE	RESPONSE TO COMMENT
		<p>favoring the skewed bridge was to address the intersection of Williams Avenue, the current bridge, and St. Clair, which they said was dangerous. I asked them why it was dangerous and I was told that it was because of the number of wrecks. The consultant then looked up the statistics and told me there had been 32 accidents between 2014- 2016. There were 27 accidents on the west end of the bridge, so no real difference in straight versus skewed alignment. However, when she looked further, she said that 29 of the 32 had been rear-end collisions, which would not be reduced if the intersection were re-aligned. Please don't skew the bridge under the thought there is a problem. Furthermore, the state recently put another traffic light at that intersection, which has completely addressed any issue with turning motorists.</p> <p>Further, I was told that the current bridge is skewed a little—it is not skewed as to Church Street is straight. You would be creating a skewed intersection on both ends of the bridge if the skewed one is built.</p> <p>Regarding the temporary bridge, I would suggest we don't need it. You can secure traffic control engineers/consultants who can help move traffic. This total cost would be substantially less than the \$2 million cost estimate for the temporary bridge.</p>		<p>layout.</p> <p>With the addition of a dedicated turning lane for both the skewed and same alignment bridge, the intersections will have to be realigned to cause the least skew at these intersection. This will be done in the geometric design and with striping improvements.</p> <p>Hiring traffic control engineers/ consultants to help with the traffic flow is not a feasible option; however, a sequencing plan will be developed to provide detour signage and striping to aid in traffic detour shall the temporary bridge alternative not be chosen.</p> <p>This comment is noted for the record and will be taken into account moving forward in the alternatives analysis.</p>
3	Keith Johnson	Like the presentation. Like the skewed plan.	Public Meeting-Written	This comment is noted for the record and will be taken into account moving forward in the alternatives analysis.
4	Natalie Covher	I really like Alternative 1. The current alignment of the bridge is dangerous. I avoid this intersection and drive around to East 5 th Street and turn at St. Maurice to go home to Williams just to avoid random vehicles darting out from St. Clair. With so many changes to how this intersection works, no one does it right. People run the	Public Meeting-Written	This comment is noted for the record and will be taken into account moving forward in the alternatives analysis.

COMMENT #	COMMENTS	COMMENTER	COMMENT	COMMENT TYPE	RESPONSE TO COMMENT
			light, roll through, pull up then wait in the middle of the intersection. So dangerous! I think we need a temporary bridge, too much traffic otherwise very simple. Please align the bridge with St. Clair. Don't keep the current alignment, it is garbage.		
5	Elvin L. Shields		Leave the existing bridge in place as a bike and people bridge. Go to Texas Street and build a 4-lane permanent bridge to access Williams to LA 1 Bypass. Please do not waste funds building a temporary bridge. Why build two (2) bridges to get over. Thanks—as presented, this is a 24 month project.	Public Meeting-Written	<p>The purpose of the project is to address the structural and functional deficiencies of the existing Cane River Bridge on Church Street and adjacent intersections by providing a new 3-lane bridge, left turn lanes at intersections, improved sidewalks, improve St. Clair/Williams Avenue intersection, and minimize traffic congestion near the project area. As a part of the NEPA requirements, analyzing the No-Build alternative is required. This alternative will be fully analyzed in the EA document.</p> <p>In a Natchitoches City Council meeting held on December 12, 2016, the City Council unanimously voted to not contribute the additional funds needed to make a temporary bridge permanent.</p> <p>This comment is noted for the record and will be taken into account moving forward in the alternatives analysis.</p>
6	Terry Sklar		<p>Why not keep the temporary bridge adjacent to existing on state right-of-way.</p> <p>Why encroach on south ramp of riverbank for construction period.</p> <p>Why move traffic to areas not prepared—owner on Church had no knowledge prior to buying. Toutine owner selected low traffic area on purpose.</p>	Public Meeting-Written	<p>Locating the temporary bridge adjacent to the existing bridge was studied as a part of this EA. The impacts to the historic district are too large, offset intersections would be created on both ends of the bridge, and the construction time would be extended. This option was never presented, as there were other options which caused less impacts.</p>

COMMENT #	COMMENTS	COMMENTER	COMMENT	COMMENT TYPE	RESPONSE TO COMMENT
			Absolutely opposed to located anywhere other than beside old bridge.		<p>Many potential temporary bridge locations were studied as a part of this EA, with the Touline Street being the most feasible, as it provides connectivity downtown during the construction process. Temporary impacts such as the removal of the southern access to Rue Beauport and temporary detouring of traffic is anticipated to occur. Following the completion of the permanent bridge, these temporary changes will be returned to existing conditions.</p> <p>This comment is noted for the record and will be taken into account moving forward in the alternatives analysis.</p>
7		Kendal Perkins	I support the skewed arrangement that aligns with St. Clair Avenue. This will help make a safer intersection at what's now the worst intersection in town.	Public Meeting-Written	This comment is noted for the record and will be taken into account moving forward in the alternatives analysis.
8		George Minturn	<p>Favor re-aligning east end. I feel that some type of temporary bridge will be required as a minimum. A permanent bridge at a location that would limit the through traffic in the historic district would be best.</p> <p>Replacing the existing bridge is the first priority but will not address the existing traffic issues. The traffic is not going to the historic district, it is going through the historic district.</p>	Public Meeting-Written	This comment is noted for the record and will be taken into account moving forward in the alternatives analysis.
9		John Self	<p>No temporary bridge on Touline Street. I live on Williams Avenue and will put up with extra traffic to help our downtown.</p> <p>Alternative 3 or 4 if you refuse to build a temporary bridge at Highland.</p> <p>This town has come back from buildings falling into something people drive hundreds of miles to see. People invested their own money in doing this. Temporary bridge</p>	Public Meeting-Written	This comment is noted for the record and will be taken into account moving forward in the alternatives analysis.

COMMENT #	COMMENTER	COMMENT	COMMENT TYPE	RESPONSE TO COMMENT
		on Touline increases construction time causing down time on Front Street to be a killer for business.		
10	F. M. Menou Jr.	Like figure #1- traffic re-route to Keyser Avenue full-time. Do not like temporary bridge idea. Waste of millions, use this savings to hire officers for the duration of construction. Suggest enlarging police department, enough officers to work heavy traffic hours on Keyser Bridge like morning 6-9 a.m., noon 11 a.m.-2 p.m., and evening 4-6 p.m. These officers could move more traffic than a lighting system.	Public Meeting-Written	Using federal monies to hire additional police officers to help with the traffic flow is not a feasible option; however, a sequencing plan will be developed to provide detour signage and striping to aid in traffic detour shall the temporary bridge alternative not be chosen. This comment is noted for the record and will be taken into account moving forward in the alternatives analysis.
11	Eddie Harrington	I am District I City Councilman of the City of Natchitoches and I would like to see the Church Street bridge on the skewed alignment with the proposed temporary bridge at Touline Street.	Public Meeting-Written	This comment is noted for the record and will be taken into account moving forward in the alternatives analysis.
12	Natchitoches Historic District Commission	The purpose of this letter is to respectfully request alternatives to that which was presented by DOTD on November 1, 2018 relating to the construction of the Cane River Church Street Bridge. Specifically the Commission is opposed to the skewing of the bridge and design of the concrete barrier. It is our belief that both are substantially in conflict with the defining characteristics of the community. Natchitoches, the oldest settlement in the Louisiana Purchas, is rich in cultural, architectural, natural and historic resources. The Natchitoches Historic District, a National Historic Landmark, is a vital component of the community and has contributed significantly to economic development, tourism and quality of life for its residents. The Historic District Commission supports the construction of the Cane River Church Street Bridge and understands the safety issues requiring a barrier between the	Mailed Comment	This comment is noted for the record and will be taken into account moving forward in the alternatives analysis.

COMMENT #	COMMENTS	COMMENTER	COMMENT	COMMENT TYPE	RESPONSE TO COMMENT
			<p>pedestrian sidewalks and the traffic lanes. The Commission opposes the use of a proposed concrete barrier and urges consideration of an alternative that enhances the design of the Church Street Bridge and respects the character and integrity of the Natchitoches Historic District.</p> <p>The Historic District Commission also opposes skewing the proposed Cane River Church Street Bridge. The historic fabric of the neighborhoods, the established grid system in the District and Natchitoches' distinct sense of place do not support the skewing of the bridge.</p> <p>The Commission strongly supports the construction of the proposed Cane River Church Street Bridge. However, the Natchitoches Historic District Commission respectfully requests consideration for alternatives addressing the concrete safety barrier and the skewing of the bridge.</p>		
13	Jack Duty		I and my family vote for Alternative 1.	Mailed Comment	This comment is noted for the record and will be taken into account moving forward in the alternatives analysis.
14	Mike Murphy		<p>I am concerned with the proposals for the upcoming new bridge construction and the issue with the temporary bridge. The new bridge needs to connect to St. Clair Street.</p> <p>I am a local business owner with a business location that will be directly impacted by the construction projects. It is my opinion that if we do not build a temporary bridge that it will have a severe negative impact on my business and surrounding businesses.</p> <p>We have a lot of customer traffic at our location. There is a large church across the street and two within the block on Second Street. There is a large public library that also has a lot of customer traffic.</p> <p>This intersection is very busy, so busy at times it is</p>	Mailed Comment	This comment is noted for the record and will be taken into account moving forward in the alternatives analysis.

COMMENT #	COMMENTS	COMMENT	COMMENT TYPE	RESPONSE TO COMMENT
		<p>dangerous, with us having two bridges! I can't imagine the chaos and congestion that will ensue with losing a bridge for that long of time.</p> <p>Also the primary responding fire department is located in this area. I can't imagine the delay they will have in responding to the emergencies. Taking into consideration both inability to cross because of only one bridge, and the congested traffic they will have to work through.</p> <p>Also, the inability for the ambulance service to get through downtown when they need to service this side as well as North Natchitoches Parish.</p> <p>I believe the city would have an overall loss of business due to heavy congestion and people already frustrated. It will be far easier for people to go to Shreveport or Alexandria to do their shopping and not have to deal the traffic issues. Keep in mind, with the traffic as it is now, there are many complaints.</p> <p>I suggest building a PERMANENT bridge connecting Washington Street to St. Maurice Lane.</p>		
15	Ray Durham	<p>Our business is Mike Murphy State Farm and is located at the corner of Toulain and 2nd Street. We believe it is best for the city to build the temporary bridge from Toulain across and align the new Church Street Bridge with St. Clair. Even though traffic would have a dramatic increase on Toulain we believe the one-way flow of traffic would be manageable. Having a temporary bridge is a must for traffic management. Watching vehicles navigate the intersection at 2nd and Toulain each day we believe it is necessary to either have a light or a 4-way stop once the temporary bridge is open and Toulain has one-way traffic going to Second Street. Also, I noted at the top of this that no vehicles need to be parked close to the intersection,</p>	Mailed Comment	This comment is noted for the record and will be taken into account moving forward in the alternatives analysis.

COMMENT #	COMMENTS	COMMENT	COMMENT TYPE	RESPONSE TO COMMENT
		this would only be necessary if there was no light or 4-way stop installed. Light at the corner of Touline and 2 nd or no vehicles parked close to the corner on 2 nd or Touline because of the odd angle.		

Public Meeting Comment Form

Thank you for attending!

Your participation is vital to ensuring that decisions made about this proposed project reflect the needs of the community and are based on good information. Please take a moment to document your comments.

Before you leave tonight, please turn in your comment form to Station No. 5. You may also mail the comment form to the address below. Comments should be postmarked no later than November 12, 2018 to be included in the meeting transcript.

PLEASE PROVIDE YOUR COMMENTS:

I live in the Natchitoches Condos on the second floor facing Church Street. I would like to see a straight across bridge with no skewed alignment. I feel the 3 lane bridge will move traffic across the bridge more efficiently than the current 2 lane bridge. As a local resident living downtown, I feel a lot of folks use the St. Clair access from St. Clair into downtown to avoid sitting in traffic at peak times on Williams Avenue. I feel the skewed bridge will affect the aesthetics of downtown. I see no need for a temporary bridge. Given traffic light adjustment and presence of police directing traffic at peak times will facilitate the need to move traffic efficiently from east to west and vice versa. I would like to see little disruption to the downtown area during construction. If no temporary bridge is constructed, it will speed up the process of the project. I would like to see Rue Beauport affected at a minimal due to tourism and funds that have recently been spent on these projects.

Name: Michele Todtenbier

Address: 584 Front St. #205, Natchitoches, LA 71457

Email: michele.todtenbier@tntmail.com

Public Meeting Comment Form

Thank you for attending!

Your participation is vital to ensuring that decisions made about this proposed project reflect the needs of the community and are based on good information. Please take a moment to document your comments.

Before you leave tonight, please turn in your comment form to Station No. 5. You may also mail the comment form to the address below. Comments should be postmarked no later than November 12, 2018 to be included in the meeting transcript.

PLEASE PROVIDE YOUR COMMENTS:

Tourism is a vital link to downtown Natchitoches. A lengthy bridge replacement process will immediately impact property values to the downtown area. I am satisfied with the noise and vibration studies and my questions have been answered satisfactorily.

Name: Michelle Gottenlier

Address: _____

Email: _____

Public Meeting Comment Form

Page 1

Thank you for attending!

Your participation is vital to ensuring that decisions made about this proposed project reflect the needs of the community and are based on good information. Please take a moment to document your comments.

Before you leave tonight, please turn in your comment form to Station No. 5. You may also mail the comment form to the address below. Comments should be postmarked no later than November 12, 2018 to be included in the meeting transcript.

PLEASE PROVIDE YOUR COMMENTS:

I Am For the "straight across" bridge. I am Against the "Skewed" bridge. The skewed bridge looks BAD, & will always look like a crooked bridge. I spoke with the traffic consultants & they said 1 of the main reasons for favouring the "skewed" bridge was to address the intersection of Williams Ave, the current Bridge & St. Clair, which they said was dangerous. I asked them why it was dangerous & was told it was because of the # of wrecks. The consultant then looked up the statistics & she told me there had been 32 Accidents between 2014-2016. HOWEVER, when she looked further, she said that 29 of the 32 had been Rear-end collision, which would not be reduced if the intersection were re-aligned. Please dont show the bridge under the thought there is a problem. Furthermore, the state recently put another traffic light at that intersection, which has completely addressed any issue with turning motorists.

Name: Edwin Duvalve
Address: 120 Amulet, Natchitoches
Email: edwin@duvalve-law.com

* There were 27 accidents on the West end of the Bridge, so no real difference in straight vs skewed alignment

Public Meeting Comment Form

Thank you for attending!

Your participation is vital to ensuring that decisions made about this proposed project reflect the needs of the community and are based on good information. Please take a moment to document your comments.

Before you leave tonight, please turn in your comment form to Station No. 5. You may also mail the comment form to the address below. Comments should be postmarked no later than November 12, 2018 to be included in the meeting transcript.

PLEASE PROVIDE YOUR COMMENTS:

Further, I was told the current bridge is "skewed" a little - It is not skewed as to Church St - It is straight. You would be creating a skewed intersection on BOTH ends of the Bridge if the "skewed" one is built.

Regarding the temporary bridge, I would suggest we don't need it. You can secure traffic control engineers/consultants who can help "move" traffic. This total cost would be substantially less than the \$2 million cost estimate for the temporary bridge.

Name: Edwin Dunbar
Address: 120 Amulet Natchitoches
Email: edwin@dunbarlow.com

Public Meeting Comment Form

Thank you for attending!

Your participation is vital to ensuring that decisions made about this proposed project reflect the needs of the community and are based on good information. Please take a moment to document your comments.

Before you leave tonight, please turn in your comment form to Station No. 5. You may also mail the comment form to the address below. Comments should be postmarked no later than November 12, 2018 to be included in the meeting transcript.

PLEASE PROVIDE YOUR COMMENTS:

Like the presentation, like the scenic
plan.

Name:

Keith Johnson

Address:

850 Evergreen Church Rd

Email:

thomas.johnson@la.gov

Public Meeting Comment Form

Thank you for attending!

Your participation is vital to ensuring that decisions made about this proposed project reflect the needs of the community and are based on good information. Please take a moment to document your comments.

Before you leave tonight, please turn in your comment form to Station No. 5. You may also mail the comment form to the address below. Comments should be postmarked no later than November 12, 2018 to be included in the meeting transcript.

PLEASE PROVIDE YOUR COMMENTS:

I really like Alternative I. The current alignment of the bridge is dangerous I avoid this intersection and drive around to East 5th street and turn at St. Maurice to go home to Williams just to avoid random vehicles darting out from St. Clair. With so many changes to how this intersection works no one does it right. People run the light, roll through, pull up then wait in the middle of the intersection. So Dangerous! I think we need a temp bridge. To much traffic otherwise very simple. Please Align the bridge with St. Claire. Dont keep the current alignment it is garbage.

Name: Natalie Couher

Address: 1232 Williams Ave

Email: ncouher@gmail.com

Public Meeting Comment Form

Thank you for attending!

Your participation is vital to ensuring that decisions made about this proposed project reflect the needs of the community and are based on good information. Please take a moment to document your comments.

Before you leave tonight, please turn in your comment form to Station No. 5. You may also mail the comment form to the address below. Comments should be postmarked no later than November 12, 2018 to be included in the meeting transcript.

PLEASE PROVIDE YOUR COMMENTS:

(1) LEAVE THE EXISTING BRIDGE IN PLACE AS A BIKE & PEOPLE BRIDGE.

(2) GO TO TEXAS ST AND BUILD A 4-LANE PERMANENT BRIDGE TO ACCESS WILLIAMS TO LA 1 BYPASS.

(3) PLEASE DO NOT WASTE FUNDS BUILDING A TEMPORARY BRIDGE.

(4) WHY BUILD TWO(2) BRIDGES TO GET ONE(1).

THANKS — AS PRESENTED THIS IS A 24 MONTH PROJECT

Name: ELVIN L. SHIELDS

Address: 102 KATELYN CIRCLE.

Email: ELVINSHIELDS@AOL.COM

Public Meeting Comment Form

Thank you for attending!

Your participation is vital to ensuring that decisions made about this proposed project reflect the needs of the community and are based on good information. Please take a moment to document your comments.

Before you leave tonight, please turn in your comment form to Station No. 5. You may also mail the comment form to the address below. Comments should be postmarked no later than November 12, 2018 to be included in the meeting transcript.

PLEASE PROVIDE YOUR COMMENTS:

Why not keep the temp bridge adjacent to existing on state right of way.

Why encroach on south ramp of river bank for construction period

Why move traffic to areas not prepared - owner on church had knowledge prior to ~~own~~ buying - Tolling owners selected low traffic area on purpose

Absolutely apposed to locating anywhere other than beside old bridge

Name:

Terry Sklar

Address:

448 Jefferson

Email:

tsklar@stccs.com

Public Meeting Comment Form

Thank you for attending!

Your participation is vital to ensuring that decisions made about this proposed project reflect the needs of the community and are based on good information. Please take a moment to document your comments.

Before you leave tonight, please turn in your comment form to Station No. 5. You may also mail the comment form to the address below. Comments should be postmarked no later than November 12, 2018 to be included in the meeting transcript.

PLEASE PROVIDE YOUR COMMENTS:

I support the skewed arrangement that aligns with St. Clair Avenue. This will help ~~it~~ make a safer intersection @ what's now the worst intersection in town.

Name: Kendal Perkins

Address: 177 shamard Drive

Email: kwperkins@apexofla.com

Public Meeting Comment Form

Thank you for attending!

Your participation is vital to ensuring that decisions made about this proposed project reflect the needs of the community and are based on good information. Please take a moment to document your comments.

Before you leave tonight, please turn in your comment form to Station No. 5. You may also mail the comment form to the address below. Comments should be postmarked no later than November 12, 2018 to be included in the meeting transcript.

PLEASE PROVIDE YOUR COMMENTS:

FAVOR RE-ALIGNING EAST END.

I FEEL THAT SOME TYPE OF TEMPORARY BRIDGE WILL BE REQUIRED AS A MINIMUM. A PERMANENT BRIDGE AT A LOCATION THAT WOULD LIMIT THE TRUCK TRAFFIC IN HISTORIC DISTRICT WOULD BE BEST.

REPLACING THE EXISTING BRIDGE IS THE FIRST PRIORITY BUT WILL NOT ADDRESS THE EXISTING TRAFFIC ISSUES. THE TRAFFIC IS NOT GOING TO THE HISTORIC DISTRICT, IT IS GOING THRU THE HISTORIC DISTRICT.

Name: GEORGE MINTURN

Address: 219 BEECHWOOD LANE NATCHITOCHES, LA 71457

Email: minturnarch@suddenlink.net

Public Meeting Comment Form

Thank you for attending!

Your participation is vital to ensuring that decisions made about this proposed project reflect the needs of the community and are based on good information. Please take a moment to document your comments.

Before you leave tonight, please turn in your comment form to Station No. 5. You may also mail the comment form to the address below. Comments should be postmarked no later than November 12, 2018 to be included in the meeting transcript.

PLEASE PROVIDE YOUR COMMENTS:

"No Temporary bridge" I live on Williams Ave and will put up with extra Traffic to help our Down Town.

Alternative 3 or 4 if you refuse to build Temporary at Highland

This Town has come back from buildings falling in to something people drive hundreds of miles to see. People invested their own money in doing this. Temporary bridge on Touline increase construction Time causing down time on front st. to be a killer for business.

Name: John Self

Address: 212 Williams Ave

Email: _____

Public Meeting Comment Form

Thank you for attending!

Your participation is vital to ensuring that decisions made about this proposed project reflect the needs of the community and are based on good information. Please take a moment to document your comments.

Before you leave tonight, please turn in your comment form to Station No. 5. You may also mail the comment form to the address below. Comments should be postmarked no later than November 12, 2018 to be included in the meeting transcript.

PLEASE PROVIDE YOUR COMMENTS:

LIFE FIGURE #1,

TRAFFIC RE-ROUTE TO KEYSER AVE FULL TIME

DO NOT LIKE TEMP BRIDGE IDEA

WASTE OF MILLIONS TO USE THIS SAVINGS TO HIRE OFFICERS
FOR THE DURATION OF CONSTRUCTION —

SUGGEST ENLARGING POLICE DEPT. ENOUGH OFFICERS
TO WORK HEAVY TRAFFIC HOURS ON KEYSER BRIDGE
LIKE MORNING: 6-9 AM

NOON = 11-2 AM/PM

EVENING = 4-6 PM

THESE OFFICERS COULD MOVE MORE TRAFFIC THAN
A LIGHTING SYSTEM

Name: F.M. MENOY, JR

Address: 209 STEPHENS AVE NATCH

Email: MMENOY@CP-TEL.NET

Public Meeting Comment Form

Thank you for attending!

Your participation is vital to ensuring that decisions made about this proposed project reflect the needs of the community and are based on good information. Please take a moment to document your comments.

Before you leave tonight, please turn in your comment form to Station No. 5. You may also mail the comment form to the address below. Comments should be postmarked no later than November 12, 2018 to be included in the meeting transcript.

PLEASE PROVIDE YOUR COMMENTS:

I am District 1 City Councilman of the City of Natchitoches and I would like to see the Church Street Bridge on the skewed alignment with the proposed temporary bridge at Toulon Street.

Name: Eddie Harrington

Address: 459 Jefferson St., Natchitoches, LA 71457

Email: eddieharrington@gmail.com



Natchitoches Historic District Commission



716 Second St.
P.O. Box 37
Natchitoches, Louisiana 71458-0037
(318) 357-3840

November 7, 2018

Jonathan Lachney, Project Engineer
Louisiana Department of Transportation
P.O. Box 5945
Alexandria, LA 71302

Re: Cane River Bridge Church Street Route LA 1-X
State Project No. H.001271
Federal Project No. H001271

Dear Mr. Lachney:

The purpose of this letter is to respectfully request alternatives to that which was presented by DOTD on November 1, 2018 relating to the construction of the Cane River Church Street Bridge. Specifically the Commission is opposed to the skewing of the bridge and design of the concrete barrier. It is our belief that both are substantially in conflict with the defining characteristics of the community.

Natchitoches, the oldest settlement in the Louisiana Purchase, is rich in cultural, architectural, natural and historic resources. The Natchitoches Historic District, a National Historic Landmark, is a vital component of the community and has contributed significantly to economic development, tourism and quality of life for its residents.

The Historic District Commission supports the construction of the Cane River Church Street Bridge and understands the safety issues requiring a barrier between the pedestrian sidewalks and the traffic lanes. The Commission opposes the use of proposed concrete barrier and urges consideration of an alternative that enhances the design of the Church Street Bridge and respects the character and integrity of the Natchitoches Historic District.

The Historic District Commission also opposes skewing the proposed Cane River Church Street Bridge. The historic fabric of the neighborhoods, the established grid system in the District and Natchitoches' distinct sense of place do not support the skewing of the bridge.

The Commission strongly supports the construction of the proposed Cane River Church Street Bridge. However, the Natchitoches Historic District Commission respectfully requests consideration for alternatives addressing the concrete safety barrier and the skewing of the bridge.

With kindest regards,

Sharon T. Gahagan, Chairman
Natchitoches Historic District Commission

Steve Horton, Vice Chairman

Melissa Robinson, Member

Virginia Crossno, Member

Marlon Salter, Member

Jared Dunahoe, Member

cc: Troy Roussell, District Administrator
John Rogers, Area Engineer
Dax Douet, Engineering Director, C. H. Fenstermaker

Public Meeting Comment Form

Thank you for attending!

Your participation is vital to ensuring that decisions made about this proposed project reflect the needs of the community and are based on good information. Please take a moment to document your comments.

Before you leave tonight, please turn in your comment form to Station No. 5. You may also mail the comment form to the address below. Comments should be postmarked no later than November 12, 2018 to be included in the meeting transcript.

PLEASE PROVIDE YOUR COMMENTS:

I and my family Vote for Alternative 1

Jack L. Duty
217 St. Clair Ave
Natchitoches, LA

71457

Name: JACK L. Duty

Address: jack5@cp-tel.net

Email: 217 St. CLAIR Ave.
Natchitoches, LA 71457

STATE FARM
MICHAEL R. MURPHY INSURANCE AGENCY, INC
455 SECOND STREET
NATCHITOCHES, LOUISIANA 71457
PHONE*318-352-7311 FAX* 318-352-1431

November 9, 2018

The City of Natchitoches

Re: Bridge Proposals

To Whom It May Concern:

I am concerned with the proposals for the upcoming new bridge construction and the issue with the temporary bridge. The new bridge needs to connect to St. Clair Street.

I am a local business owner with a business location that will be directly impacted by the construction projects. It is my opinion that if we do not build a temporary bridge that it will have a severe negative impact on my business and surrounding businesses.

We have a lot of customer traffic at our location. There is a large church across the street and two within the block on Second Street. There is a large public library that also has a lot of customer traffic.

This intersection is very busy, so busy at times it is dangerous, with us having two bridges! I can't imagine the chaos and congestion that will ensue with losing a bridge for that long of time.

Also the primary responding fire department is located in this area. I can't imagine the delay they will have in responding to the emergencies. Taking into consideration both inability to cross because of only one bridge, and the congested traffic they will have to work through.

Also, the inability for the ambulance service to get through downtown when they need to service this side as well as North Natchitoches Parish.

I believe the city would have an overall loss of business due to heavy congestion and people already frustrated. It will be far easier for people to go to Shreveport or Alexandria to do their shopping and not have to deal the traffic issues. Keep in mind, with the traffic as it is now, there are many complaints.

I suggest building a PERMANENT bridge connecting Washington Street to St. Maurice Lane.

Sincerely,


Mike Murphy

Public Meeting Comment Form

Thank you for attending!

Your participation is vital to ensuring that decisions made about this proposed project reflect the needs of the community and are based on good information. Please take a moment to document your comments.

Before you leave tonight, please turn in your comment form to Station No. 5. You may also mail the comment form to the address below. Comments should be postmarked no later than November 12, 2018 to be included in the meeting transcript.

PLEASE PROVIDE YOUR COMMENTS:

RECEIVED
NOV 13 2018
DOTD ENVIRONMENTAL

Name: _____

Address: 455 Second St Natchitoches

Email: mike@mikemurphyagent.com

RD

Public Meeting Comment Form

Thank you for attending!

Your participation is vital to ensuring that decisions made about this proposed project reflect the needs of the community and are based on good information. Please take a moment to document your comments.

Before you leave tonight, please turn in your comment form to Station No. 5. You may also mail the comment form to the address below. Comments should be postmarked no later than November 12, 2018 to be included in the meeting transcript.

PLEASE PROVIDE YOUR COMMENTS:

light at ^{corner of} end of Touline + 2nd ^{because of the} old angles
~~if~~ no vehicles parked close to corner on 2nd or Touline.
Our business is Mike Murphy State Farm and is located at the corner of Touline + 2nd St. We believe it is best for the city to build the temporary bridge from Touline across and align the new Church St bridge with St. Clair. Even though traffic would ^{have a} dramatic increase on Touline we believe the one-way flow of traffic would be manageable. Having a temporary bridge is a must for traffic management. Watching vehicles navigate the intersection at 2nd and Touline each day we believe it necessary to either have a light or 4way stop once the temporary bridge is open and Touline has one-way traffic going to second street. Also I noted at the top of this that no vehicles need to be parked close to the intersection - this would only be necessary if there was no light or 4way stop installed.

Name: Ray Durham

Address: 455 Second St Natchitoches

Email: ray@mikemurphyagent.com